OUTSIDE
N.Z
VOL. 4
1917

NATOMA SUBDIVISION

Scale 8 chains = 1 inch. Mapped.

Granite S.D.

All blanks assessed to Natomas Cons. of Calif. in acreage.

608

Mapped.

21	22
28	27

NATOMAS RIVERSIDE SUBD'N. No 1

LOCATED IN

SEC'S. 27&28, T. 9 N., R. 4 E.,

Scale 1" = 400 Feet

All blanks below assessed to Natomas Company of Cal'f ✓

N. Sac'to S. D.

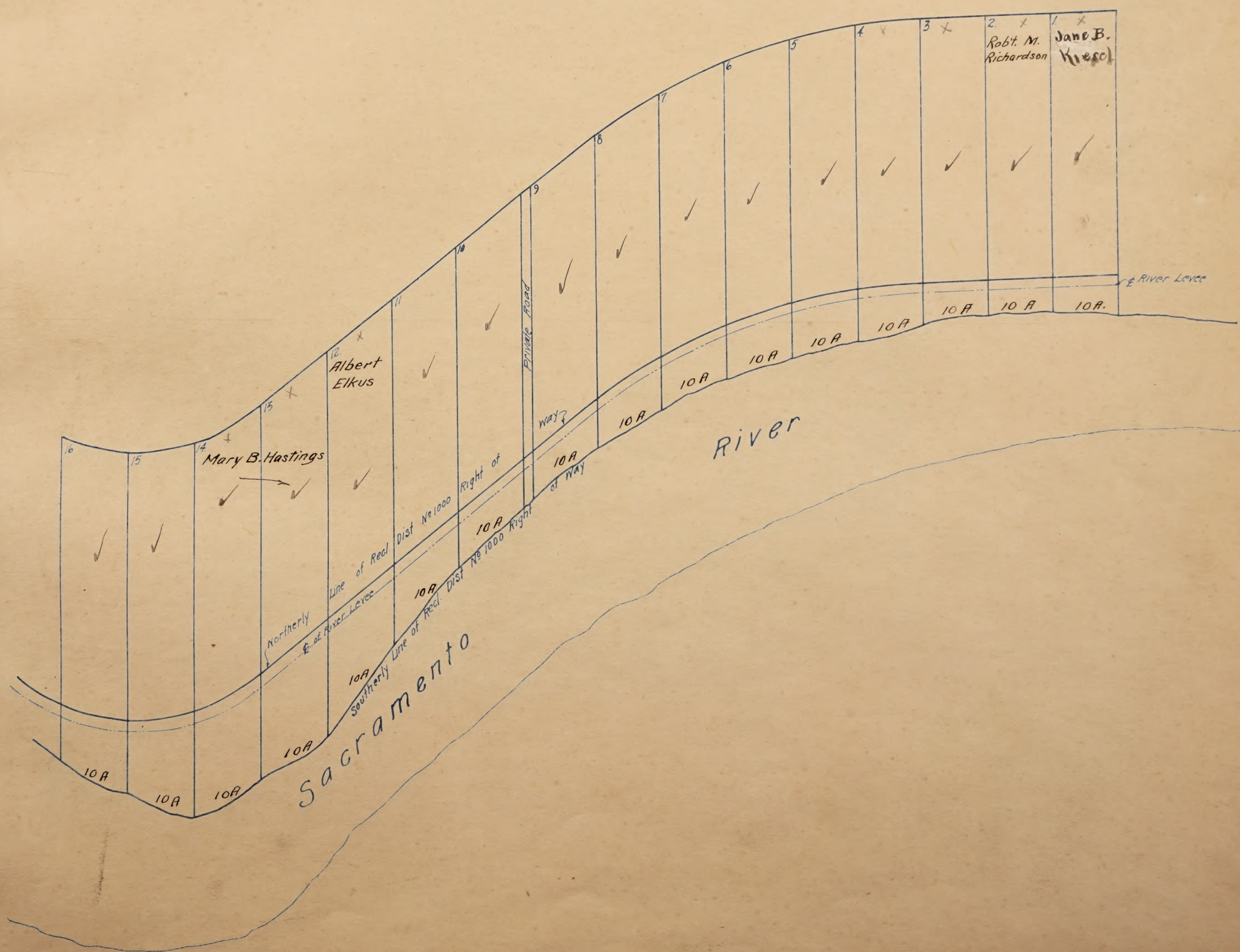

609

Mapped.

NATOMAS CONSOLIDATED
OF CALIFORNIA
SUBDIVISION NO.2

being a portion of Rancho Rio De Los Americanos

Scale: 1" = 800'

(610)

Kinney S.D.

All blanks below assessed to Natomas Co. of Calif. ✓

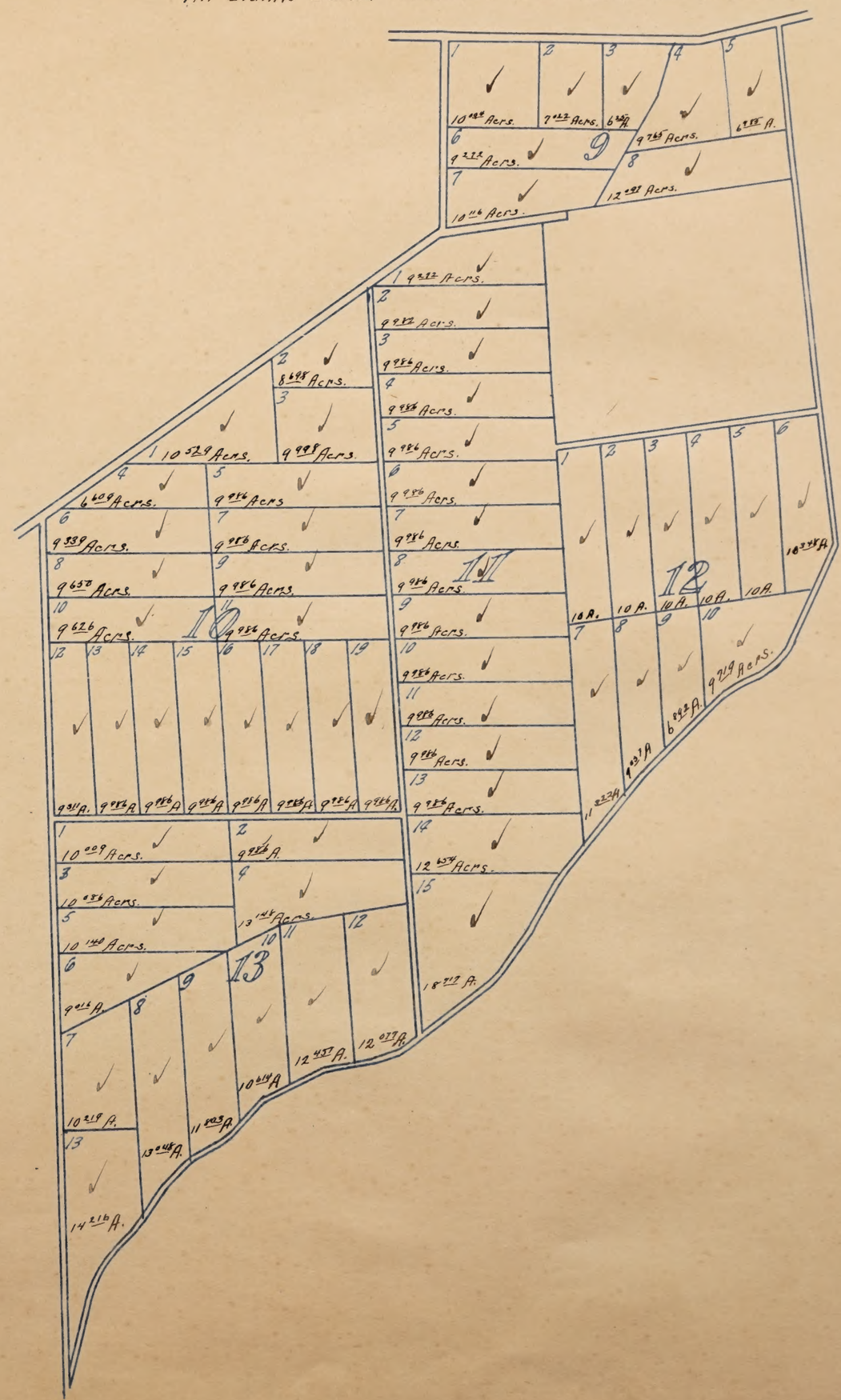

Natomas Con

Mapped.

611

HATOMAS CONSOLIDATED
OF CALIFORNIA
being a portion of Rancho Rio De Los Americanos
Scale: 1" = 800'

Kinney S.D.

All blanks below assessed to Natomas Co. of Calif.

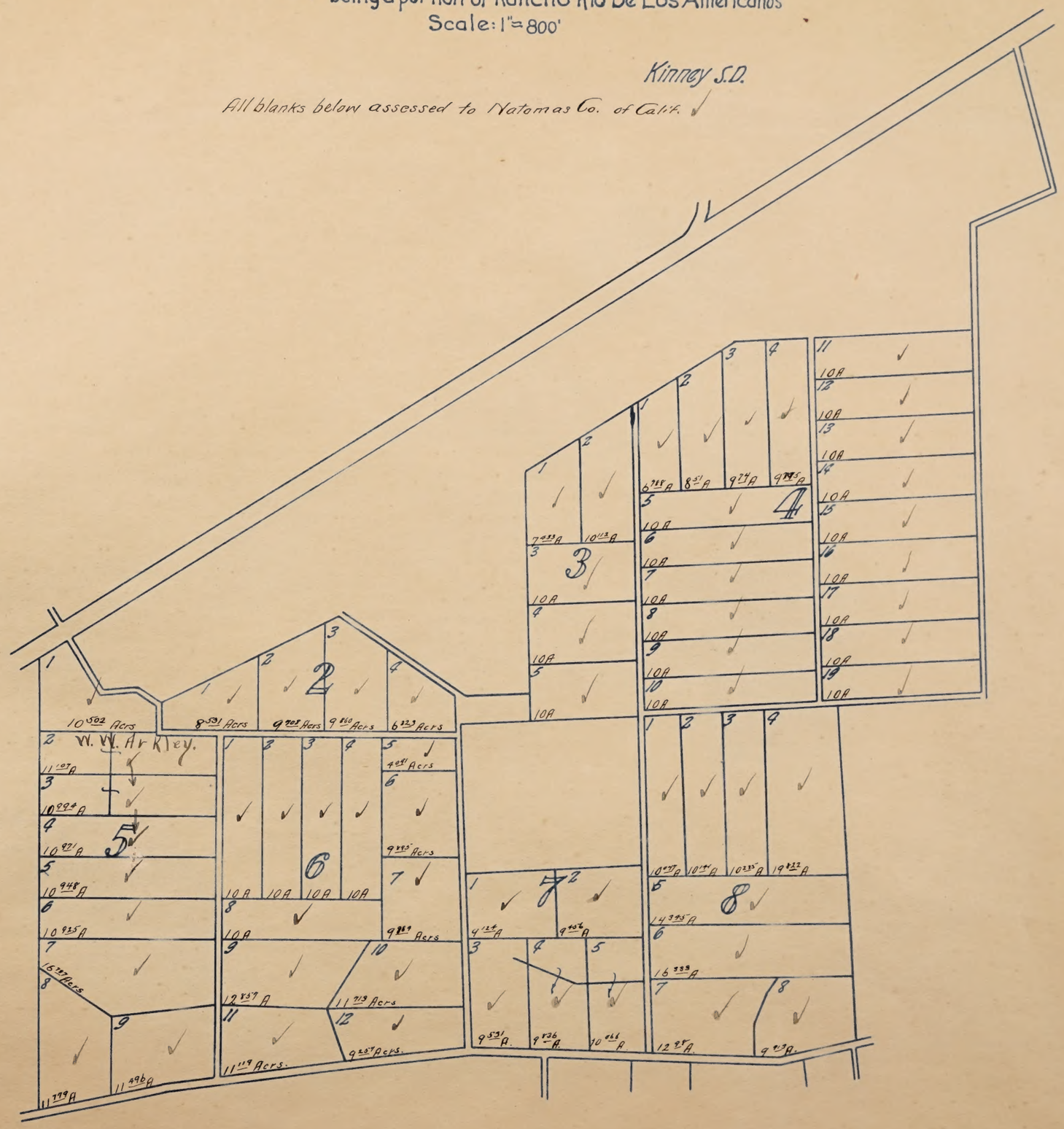

Mapped.

612

NATOMAS CONSOLIDATED SUBDIVISION NO. 3

being a portion of
Rancho Rio De Los Americanos
Sacramento Co California
Scale: 1" = 600'

All blanks below assessed to Natomas Cons of Calif. ✓

Kinney S.D.

Mapped.

NEW GLENDALE

located in
S.W. 1/4 Sec. 20 T.8 N. R5E.
Scale: 1" = 100'

613

Pacific S.D.

All blanks below assessed to F. G. Ames ✓

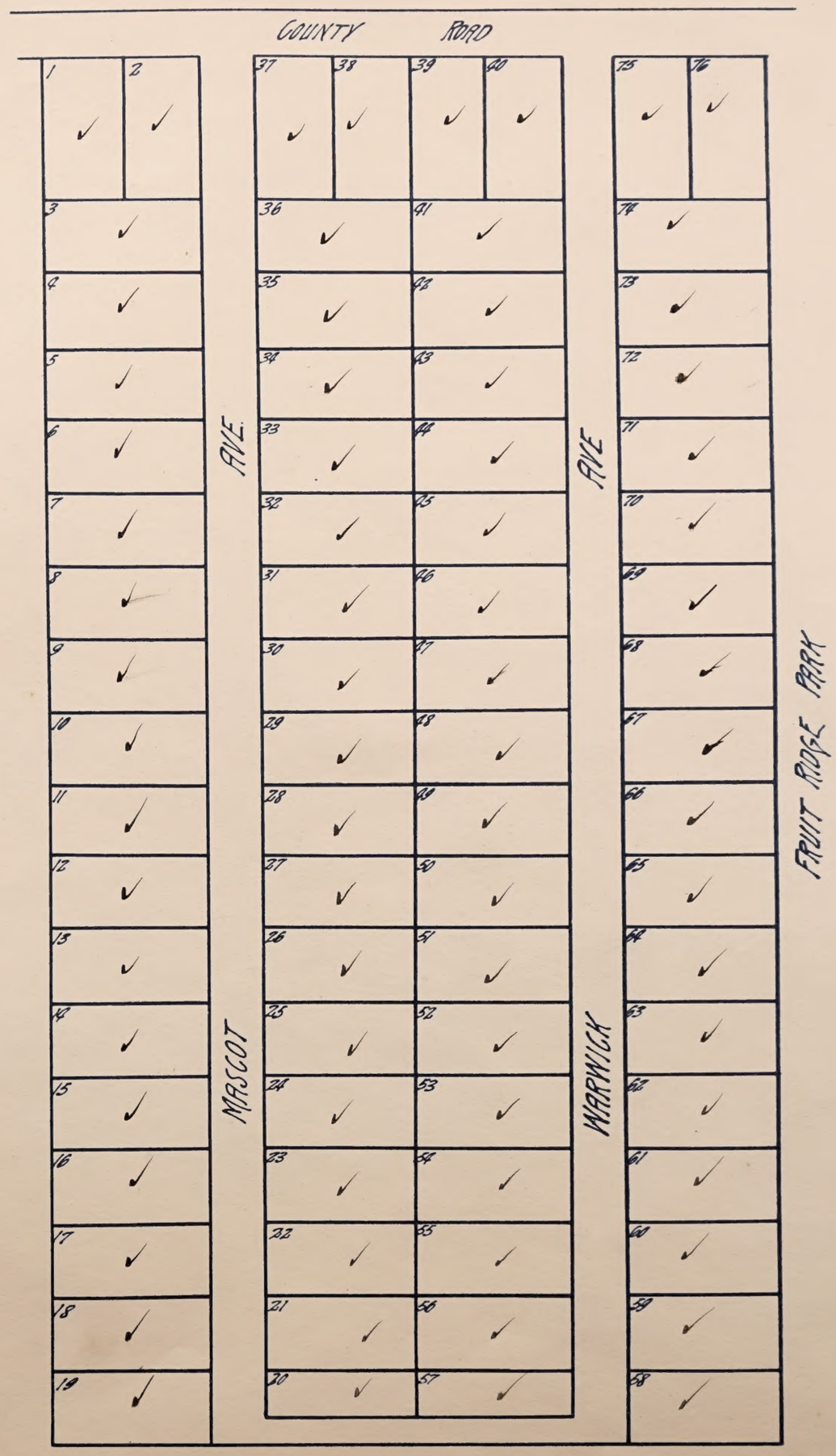

New Glendale

Mapped.

NEW PRAGUE

located in
Section 6 Rancho Del Paso
Scale: 1" = 60 chs.

Rio Linda S.D.

All blanks below assessed to Robla

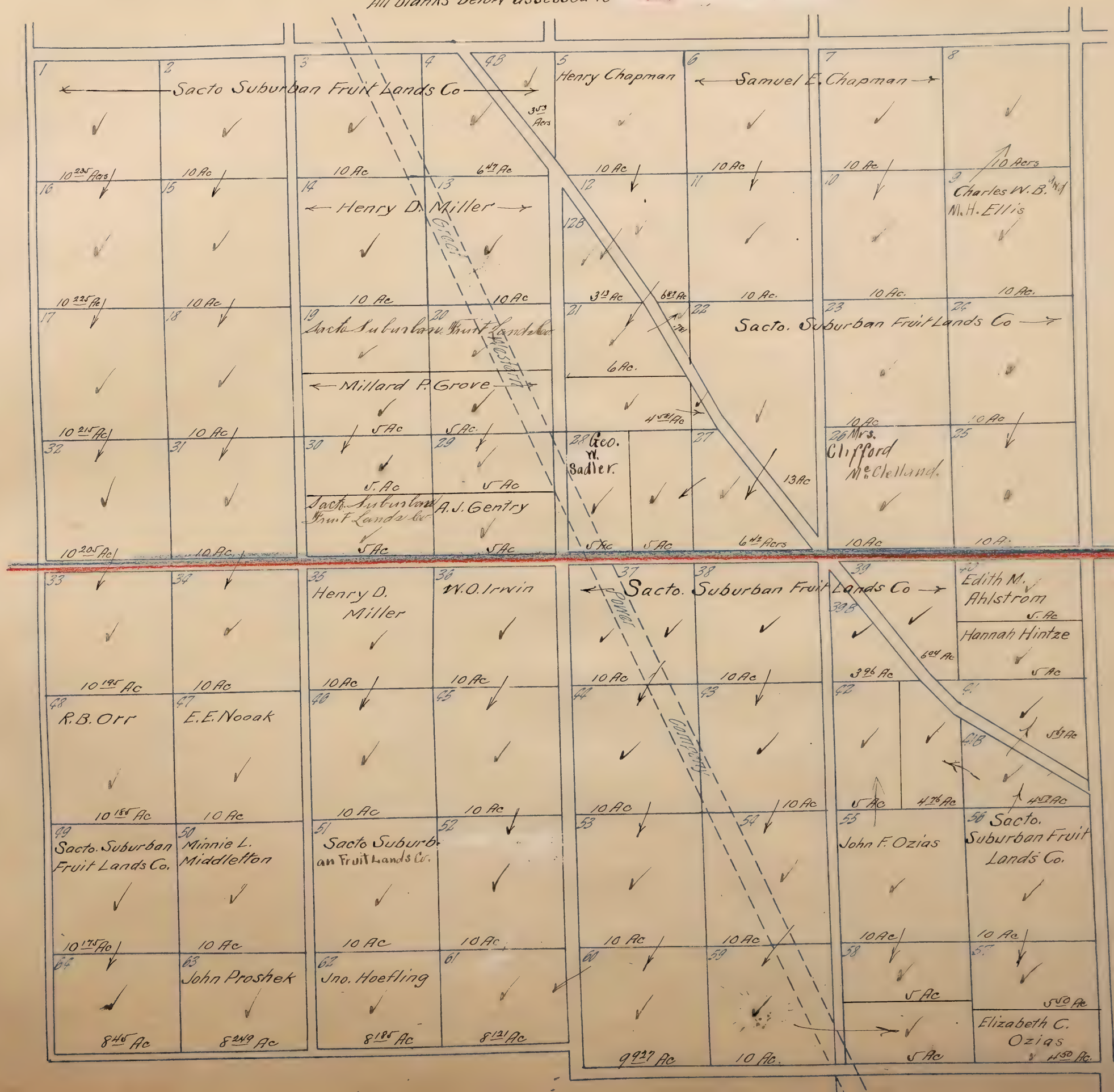

New Prague

NEW RAMONA.

LOCATED IN

SECTION 15 T 8 N. R 5 E

Scale 4 chains = 1 inch

Mapped.

New Ramona

Mapped.

NICHOLS PARK

LOCATED IN

N.W. 1/4 of Section 20, T.8 N.R.5E.

Scale: 1" = 100'

All blanks below assessed to D.M. Stotts and J.M. Berry - et al -

Nichols Park

Mapped.

617

NORTH SACRAMENTO HEIGHTS

LOCATED IN

Sec's 46, 52, & 53 of Rancho Del Paso

Scale: 1 inch = 100 feet.

All blanks below assessed to North Sacramento Land Co. ✓

~~American~~ S.D.
~~Arcade~~ S.D.
Del Paso Hts. S.D.

No. Sac. Hgts

NORTH SACRAMENTO HEIGHTS

LOCATED IN

Sec's 46, 52, & 53, of Rancho Del Paso

Scale: 1 inch = 100 feet

All blanks below assessed to North Sacto Land Co.

~~American~~ S.D
~~Arcade~~ S.D.
Del Paso Hts S.D

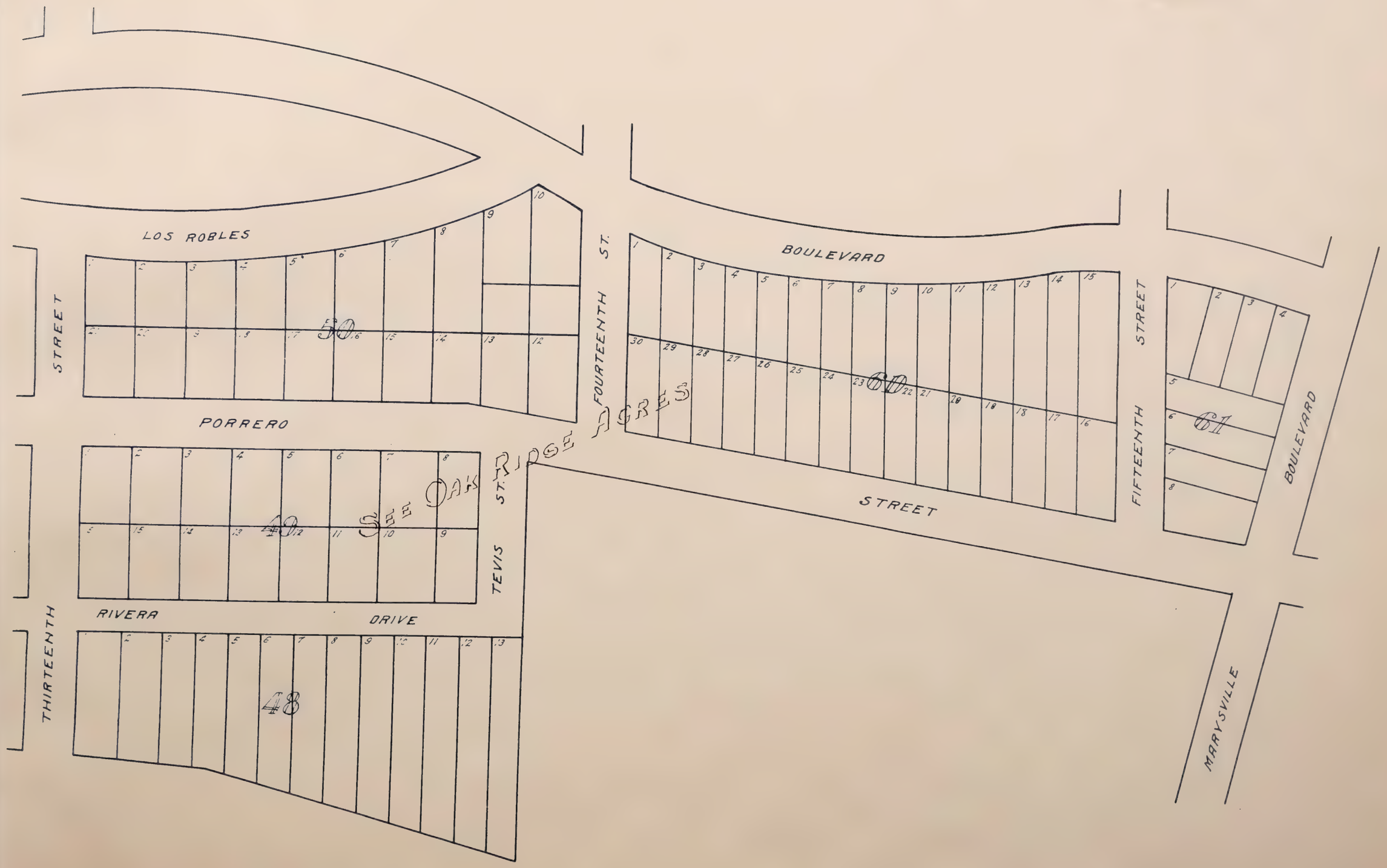

NORTH SACRAMENTO HEIGHTS

LOCATED IN

S.E.¼ of Sec.12 & S.W.¼ of Sec.17 of Rancho Del Paso

Scale = 1 in = 100 ft.

All blanks below assessed to North Sacto. Land Co.

~~American~~ S.D.
~~Arcade~~ S.D.
Del Paso Hts. S.D

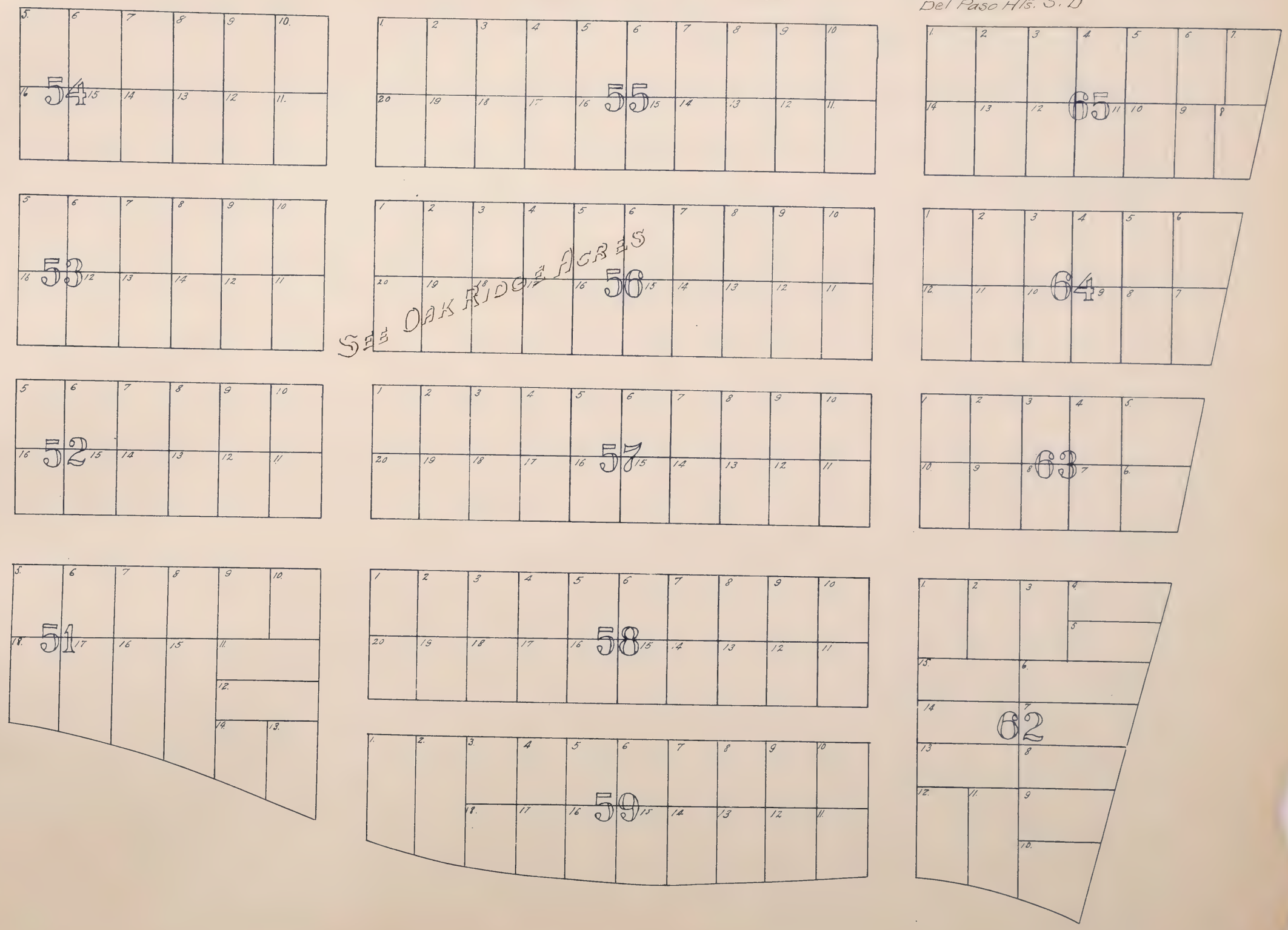

Mapped.

NORTH SACRAMENTO HEIGHTS

LOCATED IN

S.E. 1/4 of Sec. 12 & S.W. 1/4 of Sec. 17 of Rancho Del Paso

Scale = 1 in = 100 ft.

Del Paso Hts S.D.

~~American~~ S.D.

~~Arcade~~ S.D.

All blanks below assessed to North Sacto. Land Co. ✓

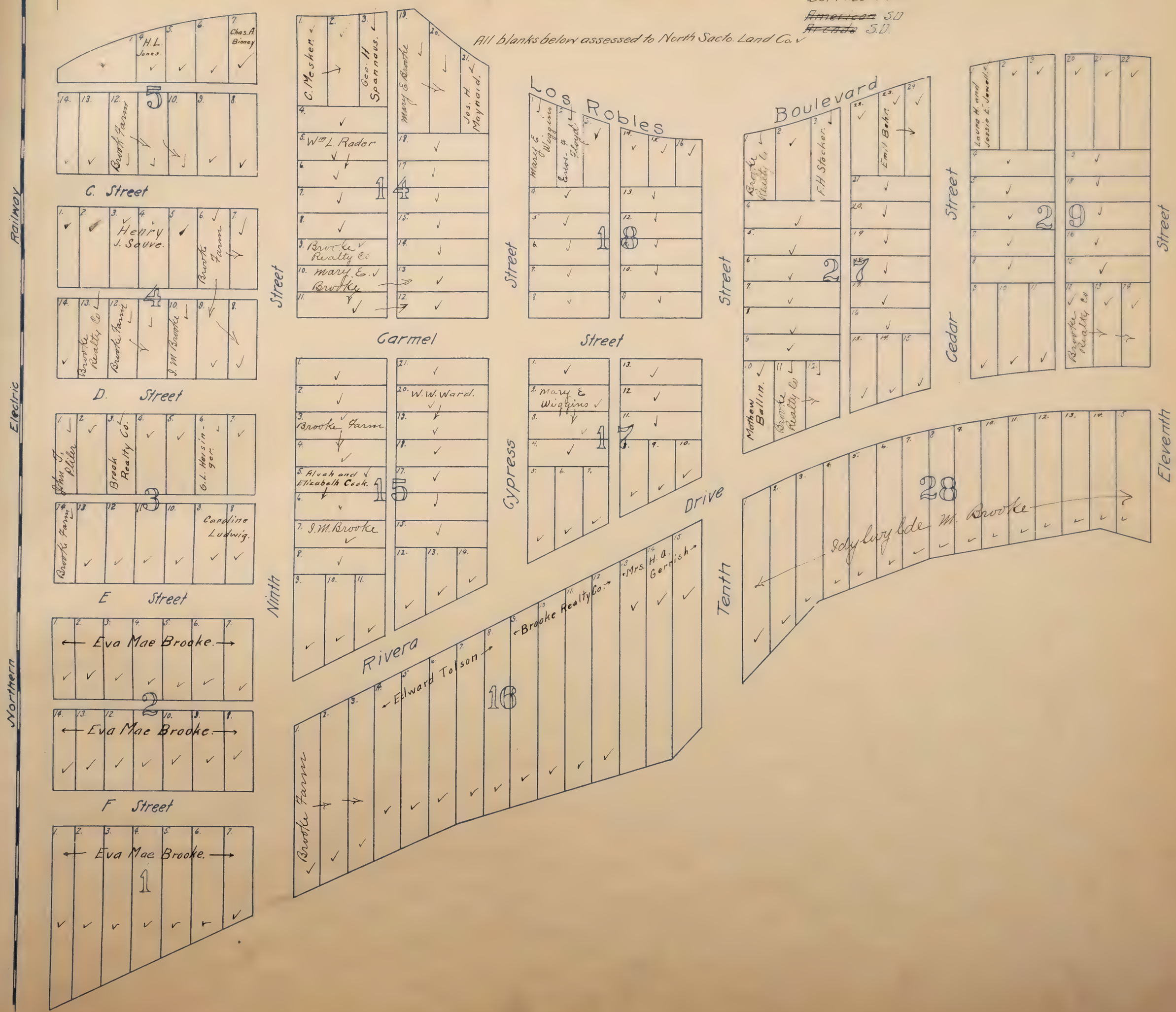

Mapped.

121

NORTH SACRAMENTO HEIGHTS

LOCATED IN

S.E.¼ of Sec. 12 & S.W.¼ of Sec. 17 of Rancho Del Paso

Scale = 1 in. = 100 ft.

Del Paso Hts S.D.
~~American~~ S.D.
~~Arcade~~ S.D.

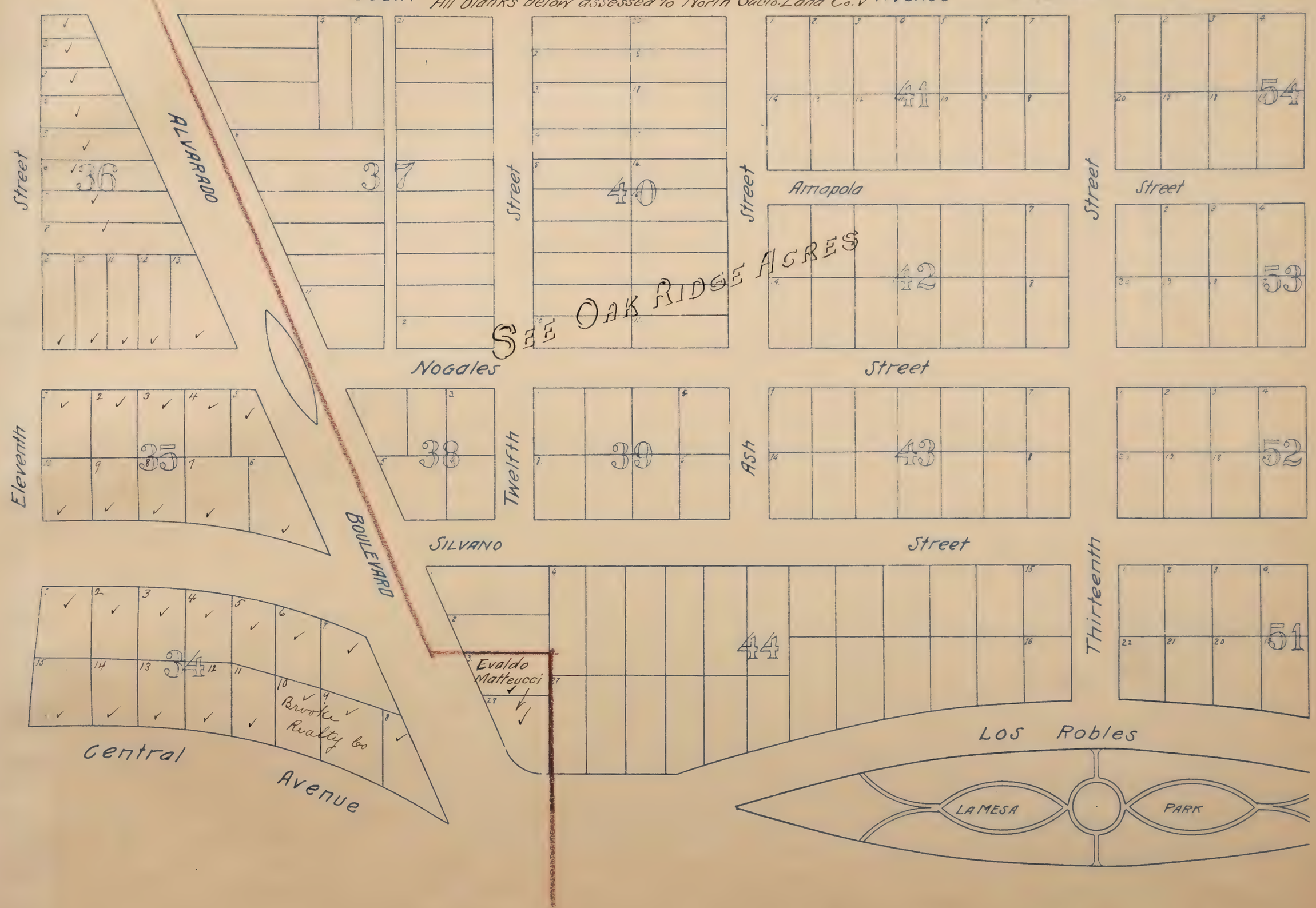

Mapped.

NORTH SACRAMENTO HEIGHTS

LOCATED IN

S.E.¼ of Sec.12 & S.W.¼ of Sec.17 of Rancho Del Paso

Scale = 1 in. = 100 ft.

All blanks below assessed to North Sacto Land Co. ✓

Del Paso Hts S.D.
~~American~~ S.D.
~~Grant~~ S.D.

Railway
Electric
Northern
South
Avenue
Street
Nogales
Silvano
Cedar
Eleventh
Tenth
Ninth
Cypress
Carmelita
Central
Avenue
Los Robles
Boulevard
PARK "B"
Brooke Realty Co
John J. Hennessy
Brooke Farm
J.M. Brooke
W.H. Caswell
Edw A Bennett
Frank X Ducotey
E.D.&M. Ireland
Mike Giles
W.W. Norton
Thos. B. Hunt
John Shea
Florence Ketchell
Mary E Wiggins
Chas. A. Bona
Antone Chiodi
D. Biasotti
A.F.C. Wright
C.H. Wood
Brooke Realty Co.
Mary E Wiggins
Brooke Realty Co.
J.L. Wilds
Sophia A. Towle
C.A. Dorsey
M.E. Elhaney
Louise O. Zwing
J.R. Gillam
James Voudouris
Clarence W. Getchell
Tillie Getchell
W.P. Cleary
Brooke Farm
Mary E Wiggins
Brooke Realty Co.
Saml J. Whiting
Rudolph Yunker
Mary E Wiggins
Wm H. Ryno Jr.
Geo. W. Askew
Wm Fansel
Daisy Wilson
Brooke Farm
Marie Feeney
Oscar E. & Emily J. Jones
Mrs M E Starks
Angelo Perry
J.M. Brooke
Margt. O'Neil
Brooke Realty Co.
Giacoma Franchetti
Fred H. & Rose James
Martin W. James
Brooke Realty Co.
W.H. Cumbellack Jr.
E.E. Barker
G.C. Wilson
N.E. Ry. Depot Reservation
B.M.A.
Frank W. Hooper
Mary E. Wiggins
Carl Hensen
Brooke Farm
Brooke Realty Co.
Mary E Wiggins
Mary E. Wiggins
W.A. Carl
Mary E Wiggins
Mary E Wiggins
Mary E Wiggins

Mapped.

NORTH SACRAMENTO SUBDN NO.1

LOCATED IN
Sec's 1, 10, 13, 14, 15, 16 in Rancho Del Paso
Scale 150'=1"

All Blanks Assessed to North Sacto Land Co.

North Sacto S.D

No. Sac. 1

Mapped.

NORTH SACRAMENTO SUBDN NO.1

LOCATED IN

Sec's 1, 2, 13 14 15 & 16 Ranch Del Paso

Scale: 150'=1"

~~Arcade~~ S.D.
North Sacto S.D

Maps

NORTH SACRAMENTO SUBDN NO.1

LOCATED IN

Sec's 1,2,13,14,15 & 16 Rancho Del Paso.

Scale: 300'=1'

Mapped.

NORTH SACRAMENTO SUBDN NO.2

LOCATED IN

Sec. 15. Rancho Del Paso.

Scale 300'=1"

All blanks below assessed to North Sacramento Land Co.

North Sacto S. D.

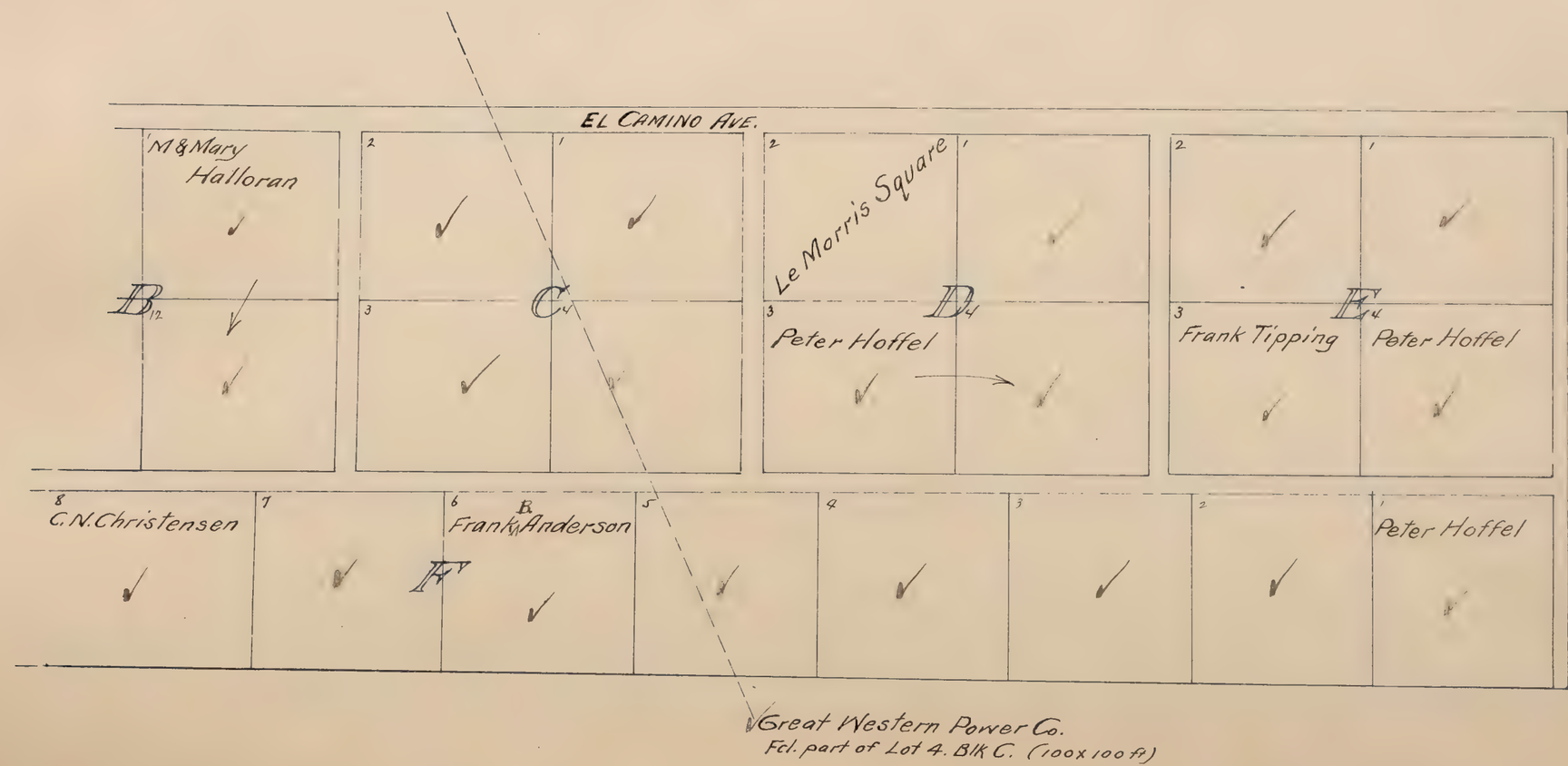

No. Sac. 2

Mapped.

NORTH SACRAMENTO SUBDN NO.2

LOCATED IN

Sec. 15. Rancho Del Paso

Scale 200'=1'

All blanks below assessed to North Sacramento Land Co.

North Sacto S. D.

Mapped.

NORTH SACRAMENTO SUBDN NO.3

LOCATED IN

Rancho Del Paso

Scale 200=1"

All blanks below assessed to North Sacto Land Co. ✓

No. Sac. 3

Mapped.

NORTH SAC'TO SUBD. NO. 3

LOCATED IN
Rancho Del Paso
Scale: 1 in. = 200 ft.

No. Sacto
~~Arcade~~ S.D.

All blanks below assessed to North Sacto Land Co.

NORTH SACRAMENTO SUBDN NO. 3

LOCATED IN

Rancho Del Paso

Scale 200'=1"

Haggin Race Track Sub'd.

All blanks below assessed to North Sacto. Land. Co.

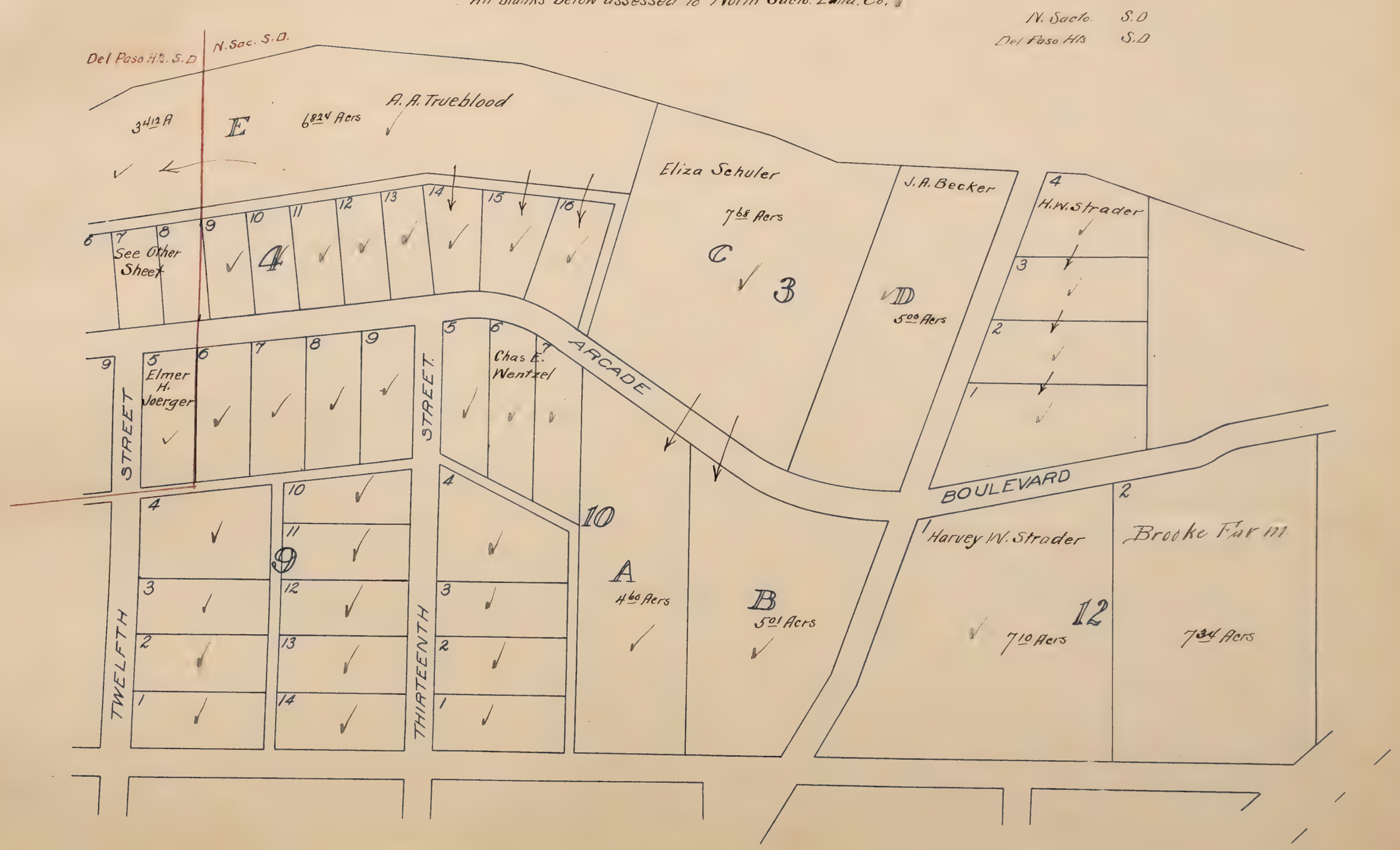

NORTH SACRAMENTO SUBDN NO. 3

LOCATED IN

Rancho Del Paso

Scale: 200'-1"

Haggin Race Track Sub.

Del Paso Heights S.D.
North Sacto S.D.

All blanks below assessed to North Sacto Land Co. ✓

Mapped.

NORTH SACRAMENTO ADDN. Nº 4

LOCATED IN
Sec. 16 Rancho Del Paso
Scale 300'=1"

All blanks below assessed to North Sacto. Land Co.

North Sacto S.D.

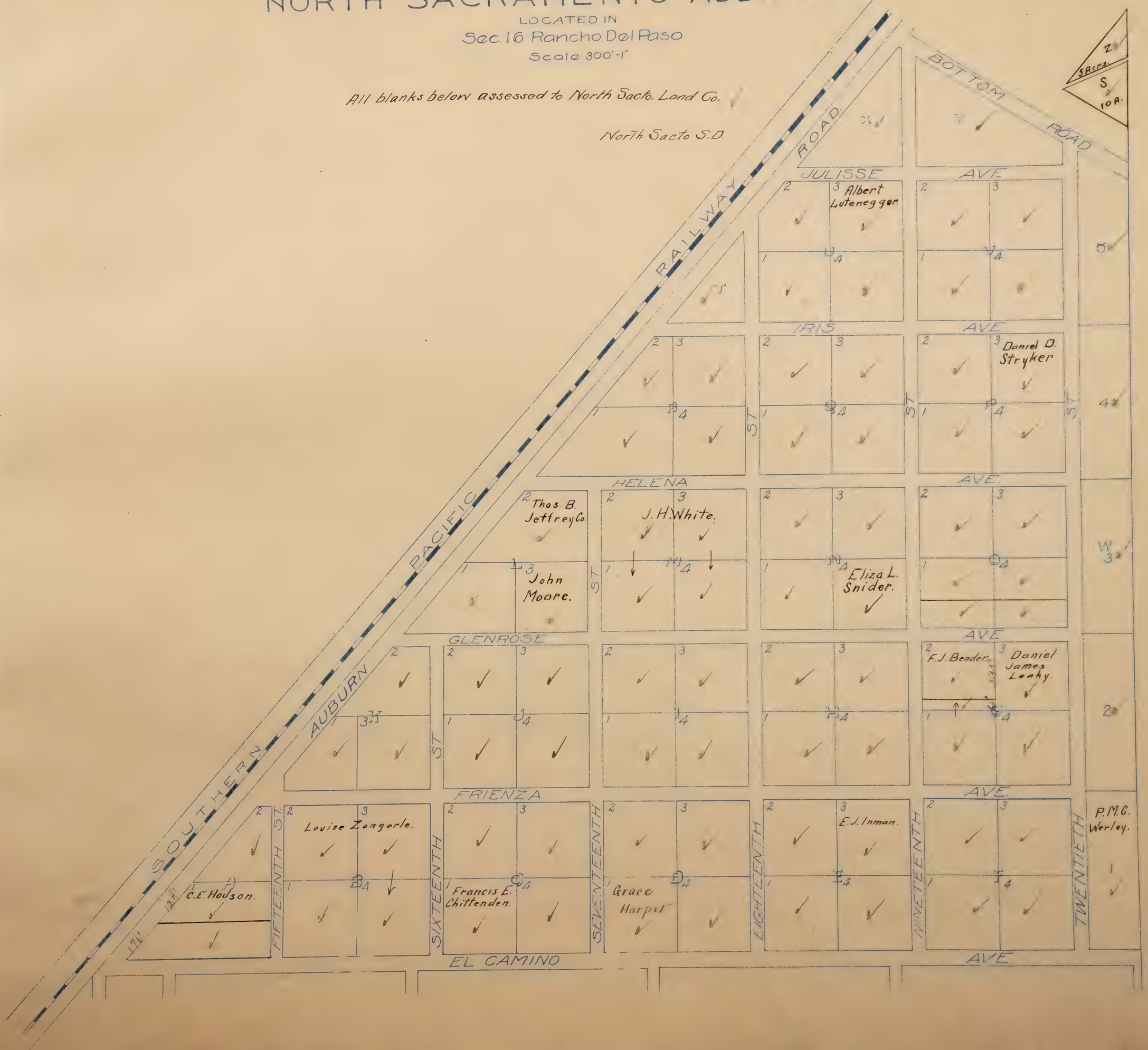

Mapped

NORTH SACRAMENTO SUBD. Nº 5

LOCATED IN

Sec 26 Rancho Del Paso

Scale: 200' = 1"

Haggin Wood

All blanks below assessed to North Sacto. Land Co. ✓

North Sacto S.D.

No. Sac. 5

Mapped.

NORTH SACRAMENTO SUBD. Nº 5

LOCATED IN

Sec. 26 Rancho Del Paso.

Scale: 200'=1"

Haggin Wood

North Sacto. S.D.

All blanks below assessed to North Sacto Land Co.

Mapped.

SUBD NO.6 NORTH SACRAMENTO

located in
Section 26 Rancho Del Paso
Scale: 1" = 200 ft.

North Sacto. S.D.

All blanks below assessed to North Sacto. Land Co.

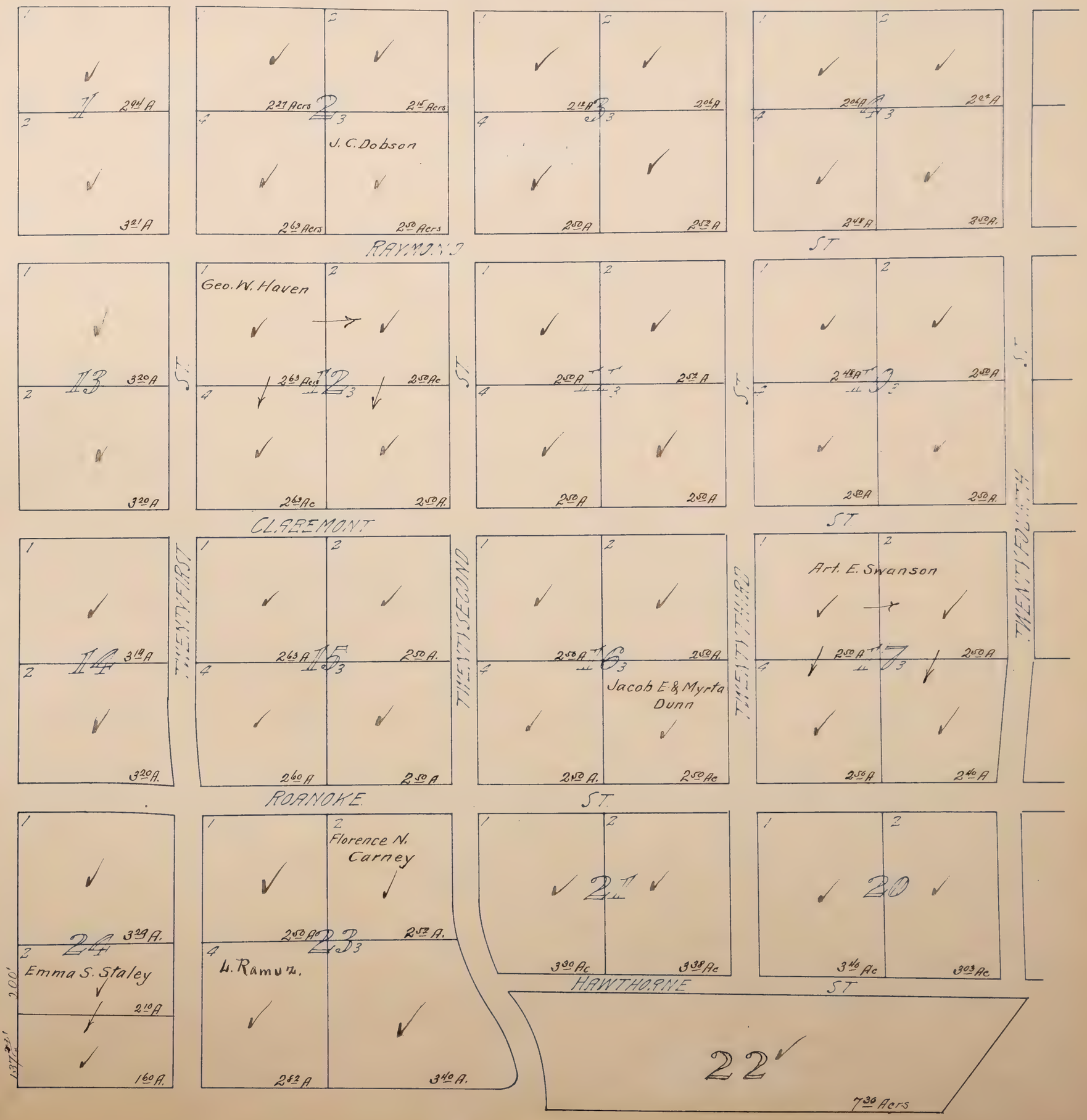

No. Sac. 6

Mapped.

SUBD. NO.6 NORTH SACRAMENTO

located in
Section 26, Rancho Del Paso.
Scale 1" = 200 ft.

North Sacto. S.D.
~~Arcade~~ S.D.

All blanks below assessed to North Sacto Land Co.

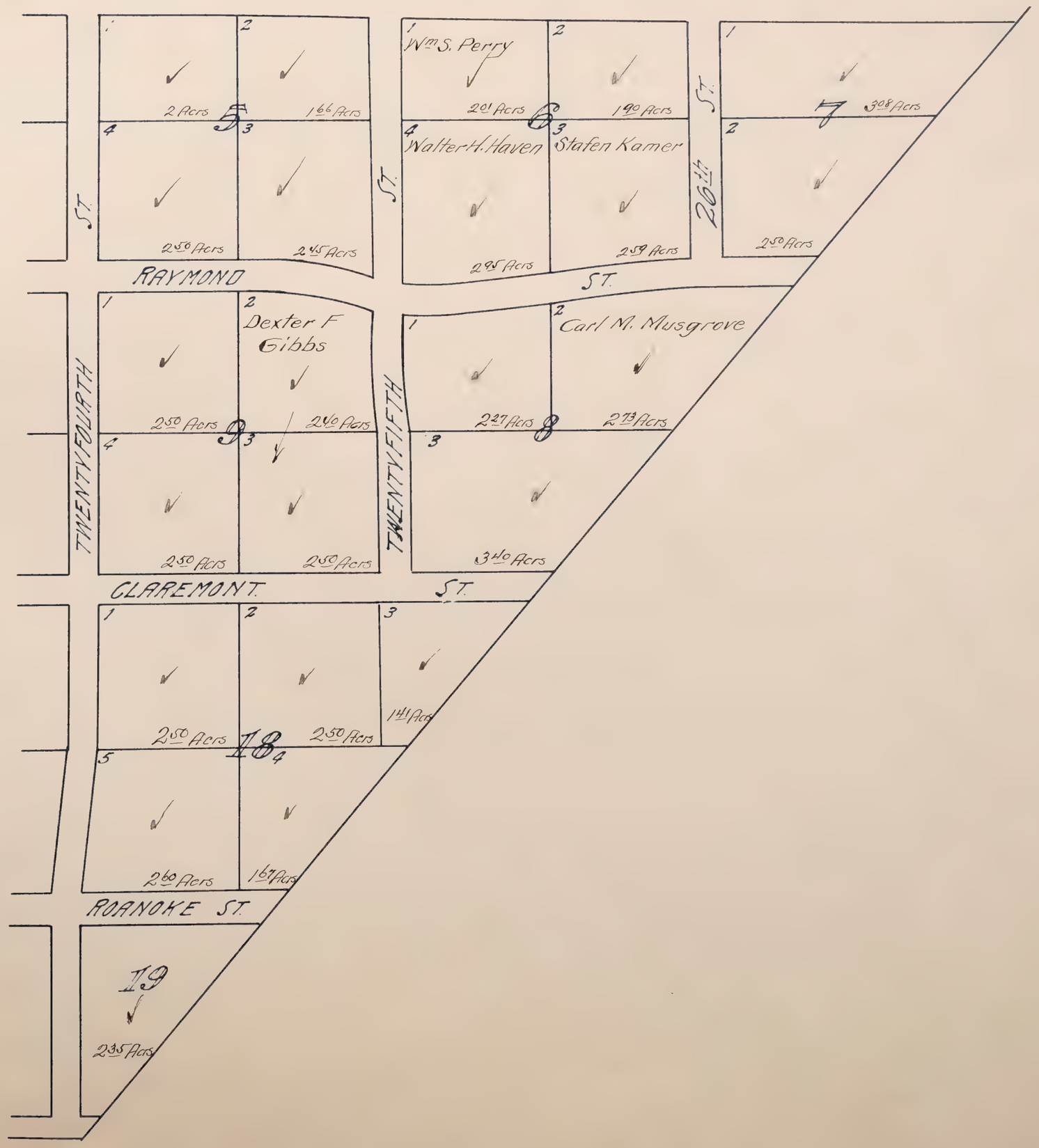

Mapped.

SUBD. NO.7
NORTH SACRAMENTO

located in
Section 7, Rancho Del Paso
Sacto County

All blanks below assessed to North Sacto. Land Co.

North Sacto S.D

No. Sac. 7

Mapped.

SUBD. NO. 7 NORTH SACRAMENTO

located in
Section 17 Rancho Del [illegible]
Scale 1" = 100 ft

All blanks below assessed to North Sacto. Land Co. ✓

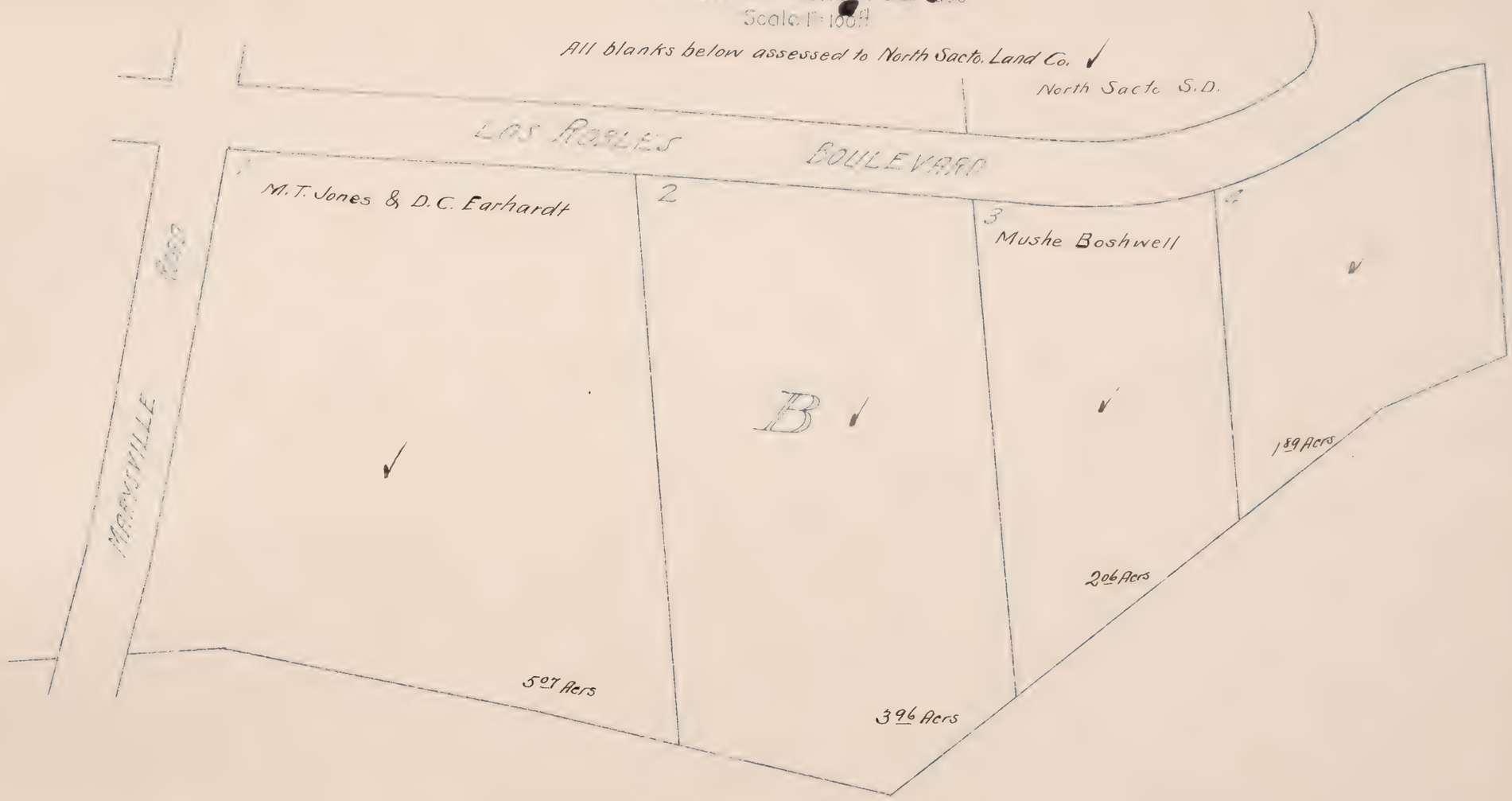

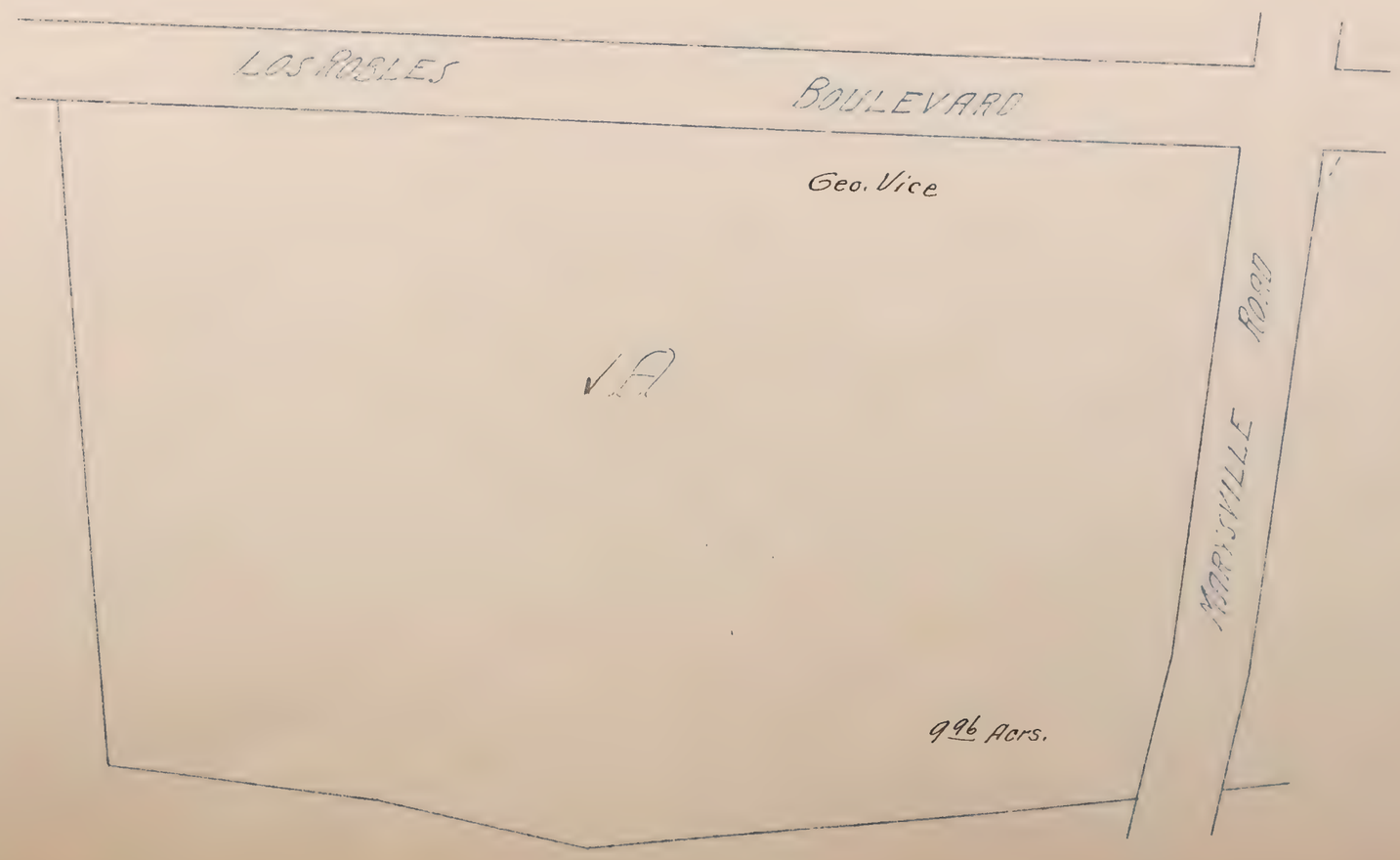

Mapped.

NORTH SACRAMENTO
SUBDIVISION No.8

located in —
Sec's 2, 13-16 Rancho Del Paso
Scale: 1" = 200'

Sheet No.1

North Sacto. S.D.

All blanks below assessed to North Sacto. Land Co.

No. Sac. 8

Mapped

NORTH SACRAMENTO
— SUBDIVISION No.8
located in
Sec's 2-13-16 Rancho Del Paso
Scale: 1" = 200'

All blanks below assessed to North Sacto Land Co.

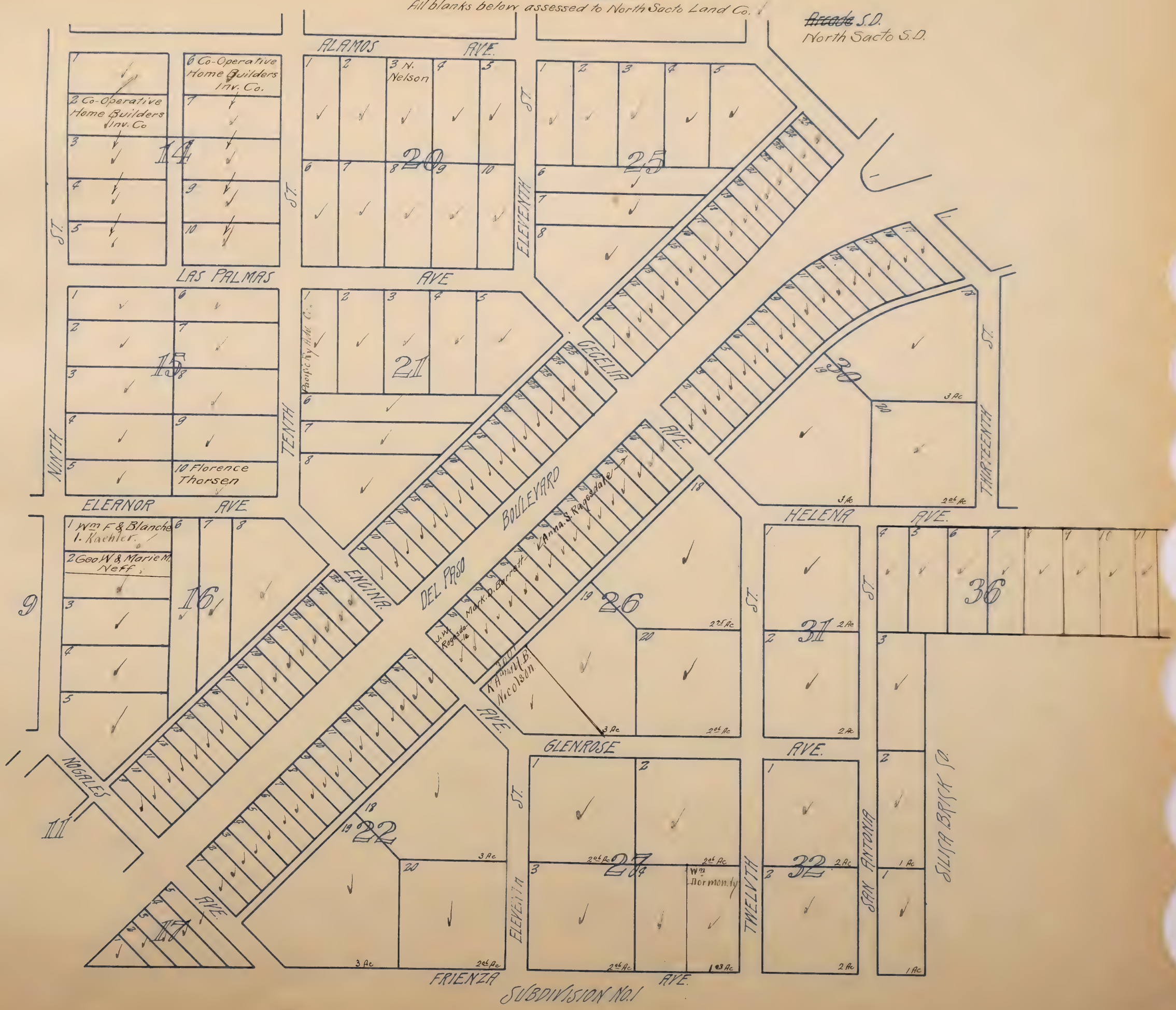

Mapped

NORTH SACRAMENTO
SUBDIVISION No. 8
located in
Secs 2 13-10 Rancho Del Paso

Part of Street No 2.

North Sacto S.D.
~~Arcade~~ S.D.

Scale: 1" = 200' All blanks below assessed to North Sacto. Land Co.

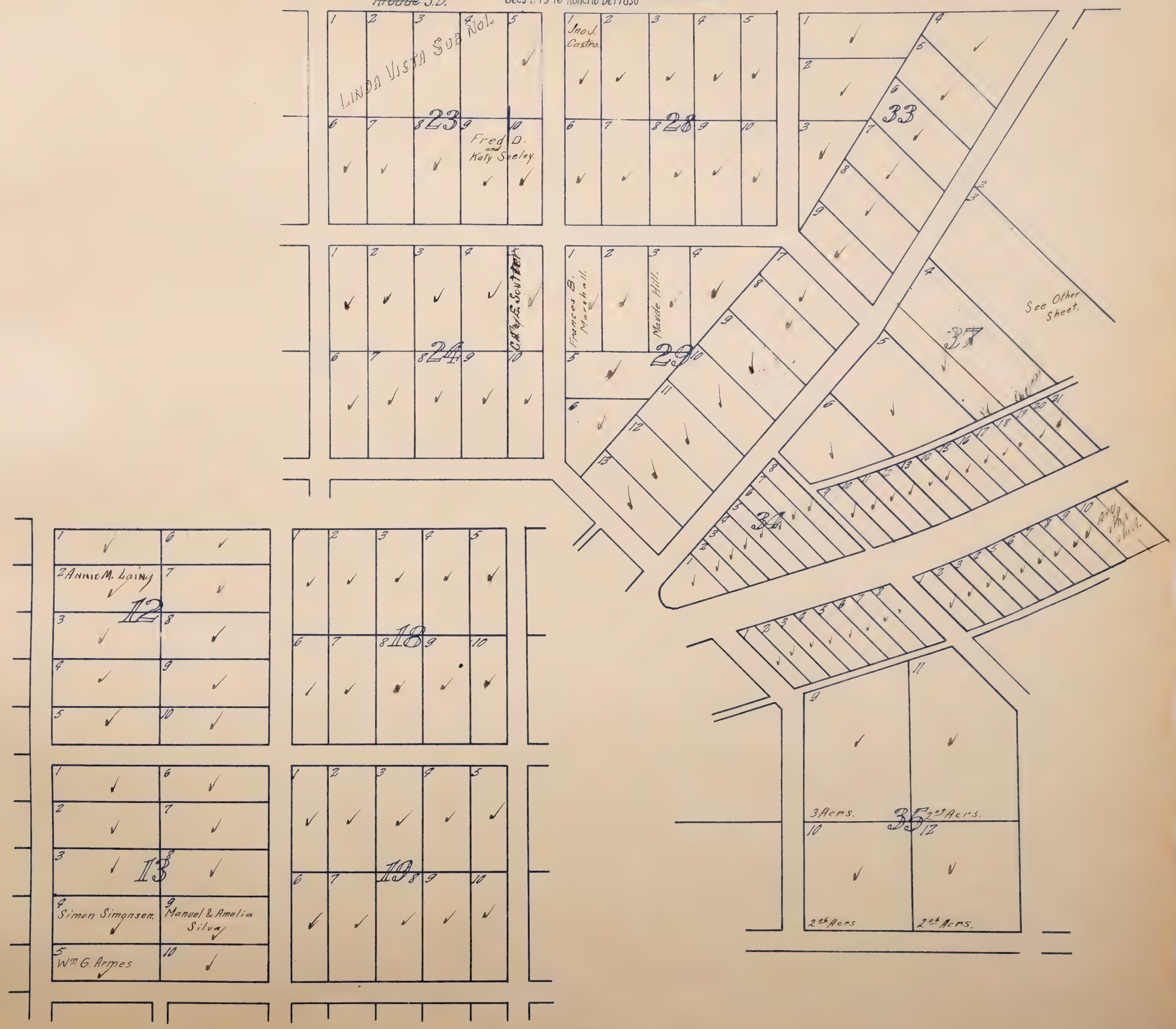

Mapped.

All blanks below assessed to North Sacto. Land Co.

Mapped.

NORTH SACRAMENTO SUB'D'N. NO. 9

located in

Sec's 1 & 14 Rancho Del Paso

Scale 1" = 200'

North Sacramento S.D.

All blanks below assessed to North Sacto. Land Co.

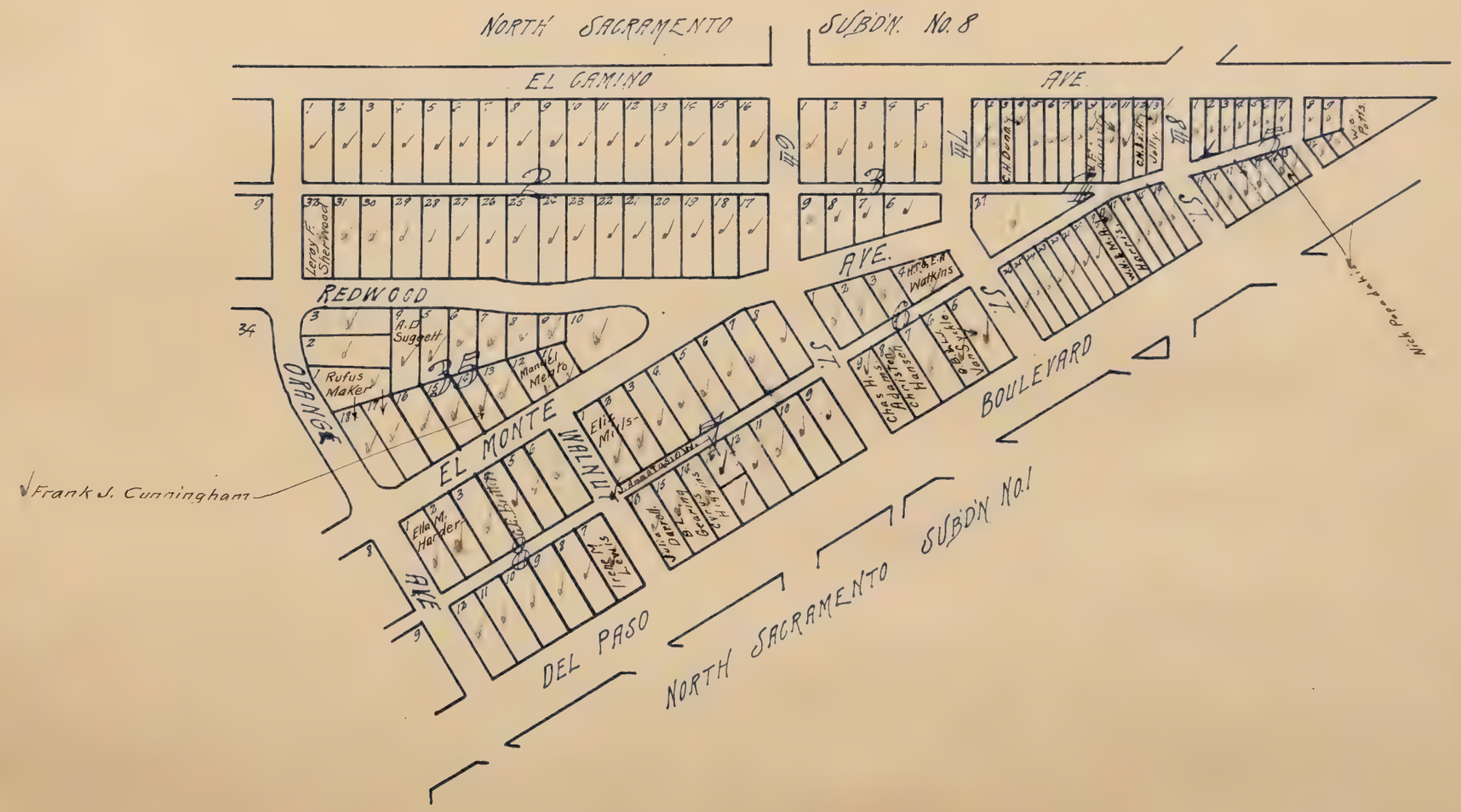
NORTH SACRAMENTO
SUB'D'N. No. 8
EL CAMINO
AVE.
REDWOOD
AVE.
ST.
ST.
ST.
ORANGE
EL MONTE
WALNUT
BOULEVARD
AVE
DEL PASO
NORTH SACRAMENTO SUB'D'N No. 1
Nicolas Pepperdam
Leroy F. Sherwood
A. D. Suggett
Rufus Maker
Manuel Mendro
Elia Mills
Ella M. Harder
Frank J. Cunningham
Chas. H. Harrison
Chas. H. Harrison
Chas. H. Harrison

Mapped.

NORTH SACRAMENTO SUB'D'N. NO. 9

located in

Sec's 1 & 14 Rancho Del Paso

Scale: 1" = 200 ft

North Sacramento S.P.

All blanks below assessed to North Sacto. Land Co.

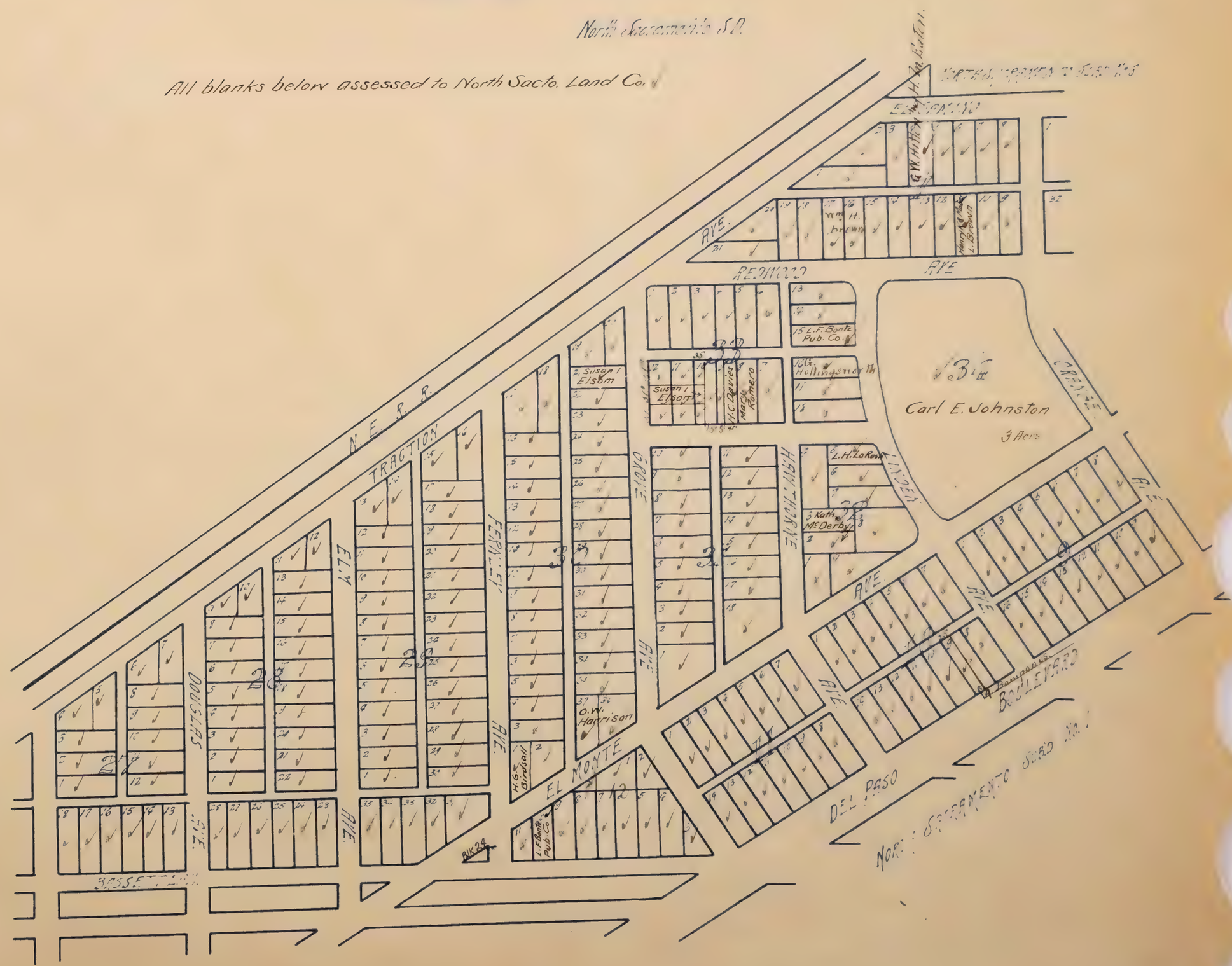

Mapped.

NORTH SACRAMENTO SUB'DN. NO. 9

located in

Sec's 1 & 14 Rancho Del Paso

Scale: 1" = 200 feet

North Sacramento S.D.

All blanks below assessed to North Sacto. Land Co.

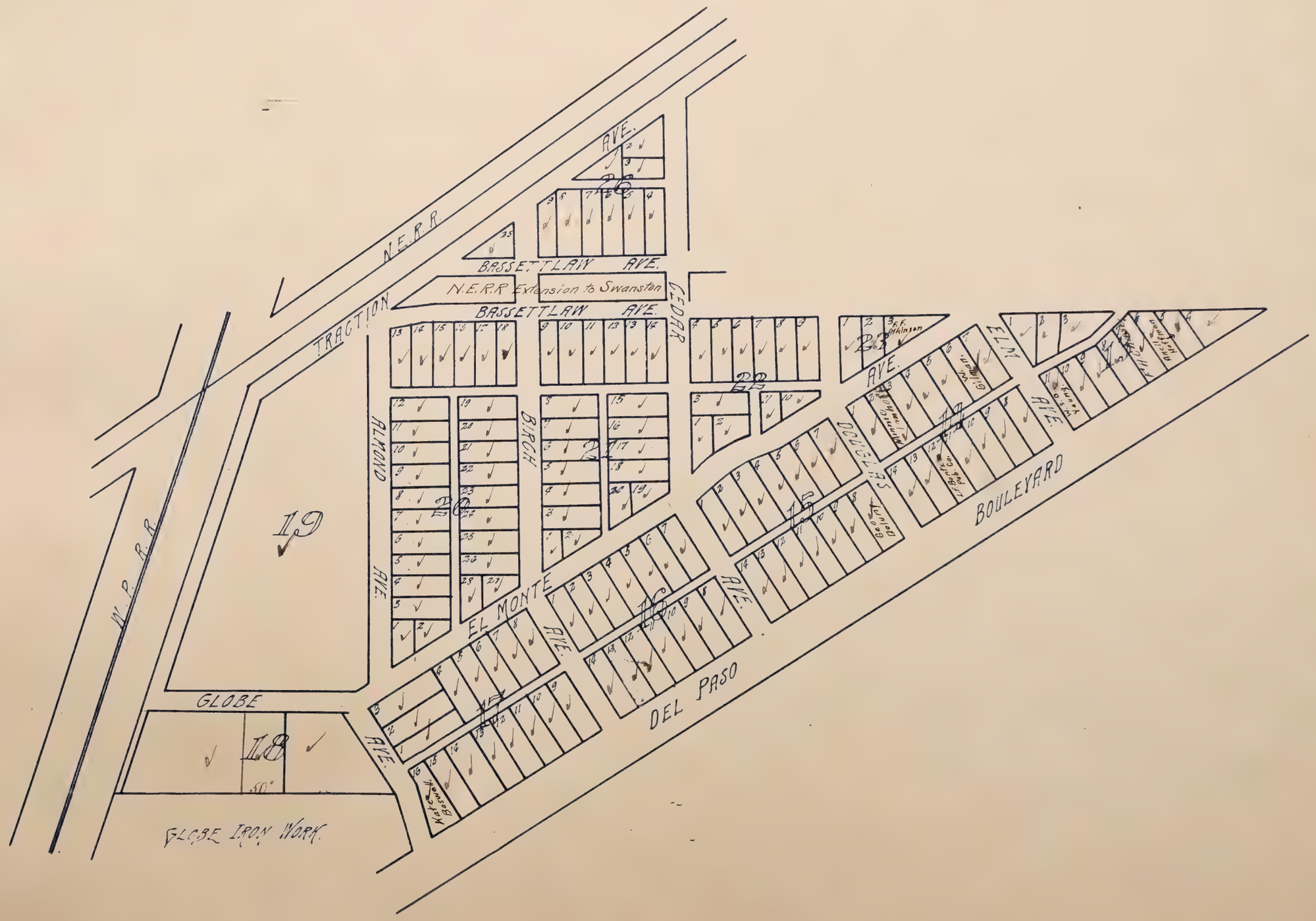

Mapped.

NORTH SACRAMENTO SUBDIVISION Nº 10

IN

SECS. 1, 2, + 13, RANCHO DEL PASO

SCALE 1" = 80'

All blanks below assessed to North Sacto Land Co ✓

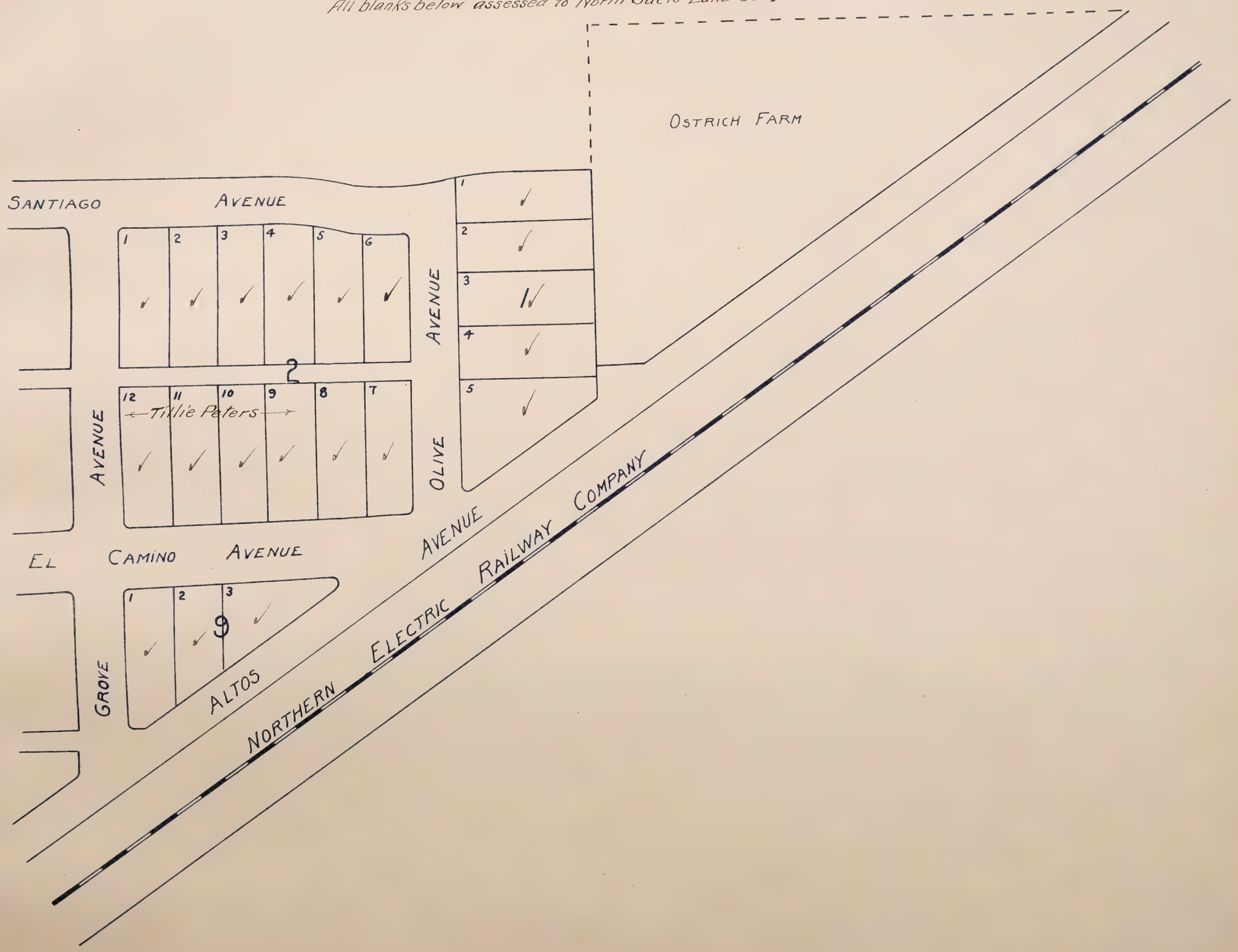

N.Sac. 10

Mapped.

NORTH SACRAMENTO SUBDIVISION No 10

IN

SECS. 1, 2, + 13, RANCHO DEL PASO.

SCALE - 1" = 80'

All blanks below assessed to North Sacto Land Co ✓

Mapped

NORTH SACRAMENTO SUBDIVISION Nº 10

IN

SECS 1. 2 + 13, RANCHO DEL PASO

SCALE – 1" = 80' All blanks below assessed to North Sacto Land Co. ✓

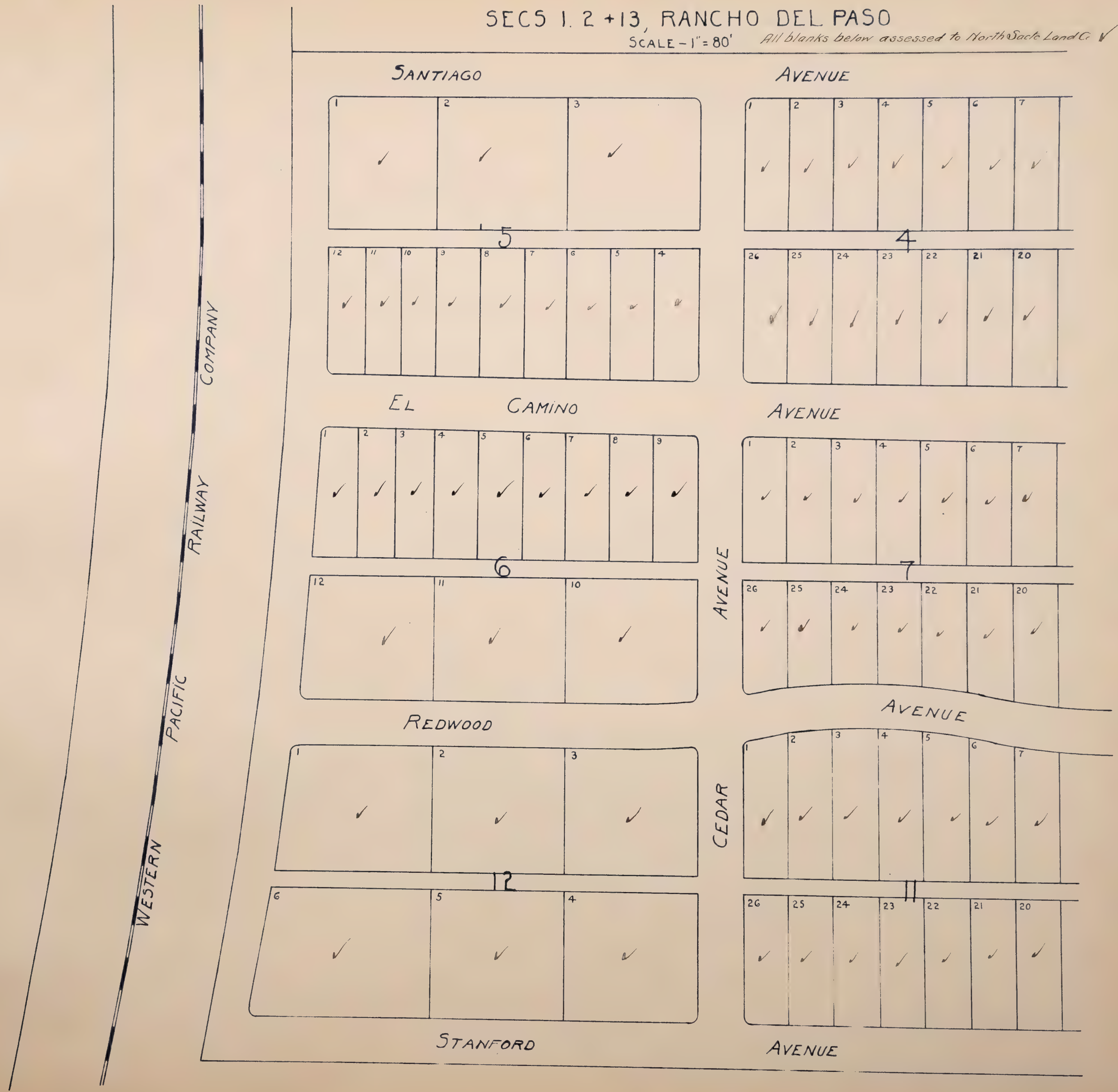

Mapped

OAKDALE

located in

Secs 33-38-47 Rancho Del Poso

Scale: 1" = 500'

Center S.D.

All blanks below assessed to Sacto. Suburban Fruit Lands Co ✓

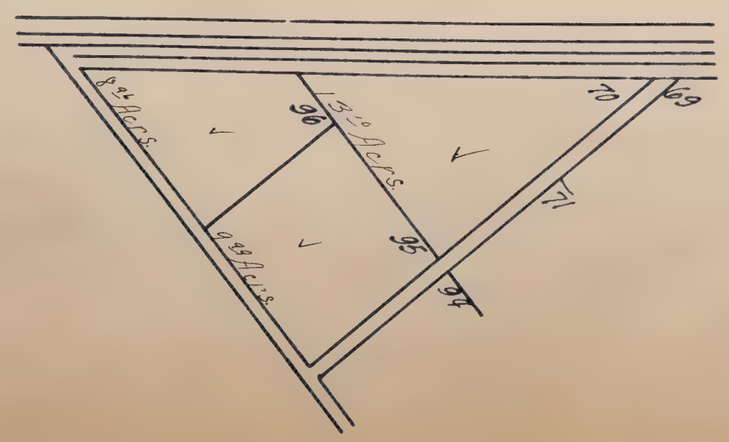

Mapped.

650

OAK FIELD

located in
Section 63 Rancho Del Paso
Scale 1" = 5 Chains

Arden
~~Arcade~~ S.D.

All blanks below assessed to Julia Eastman ✓

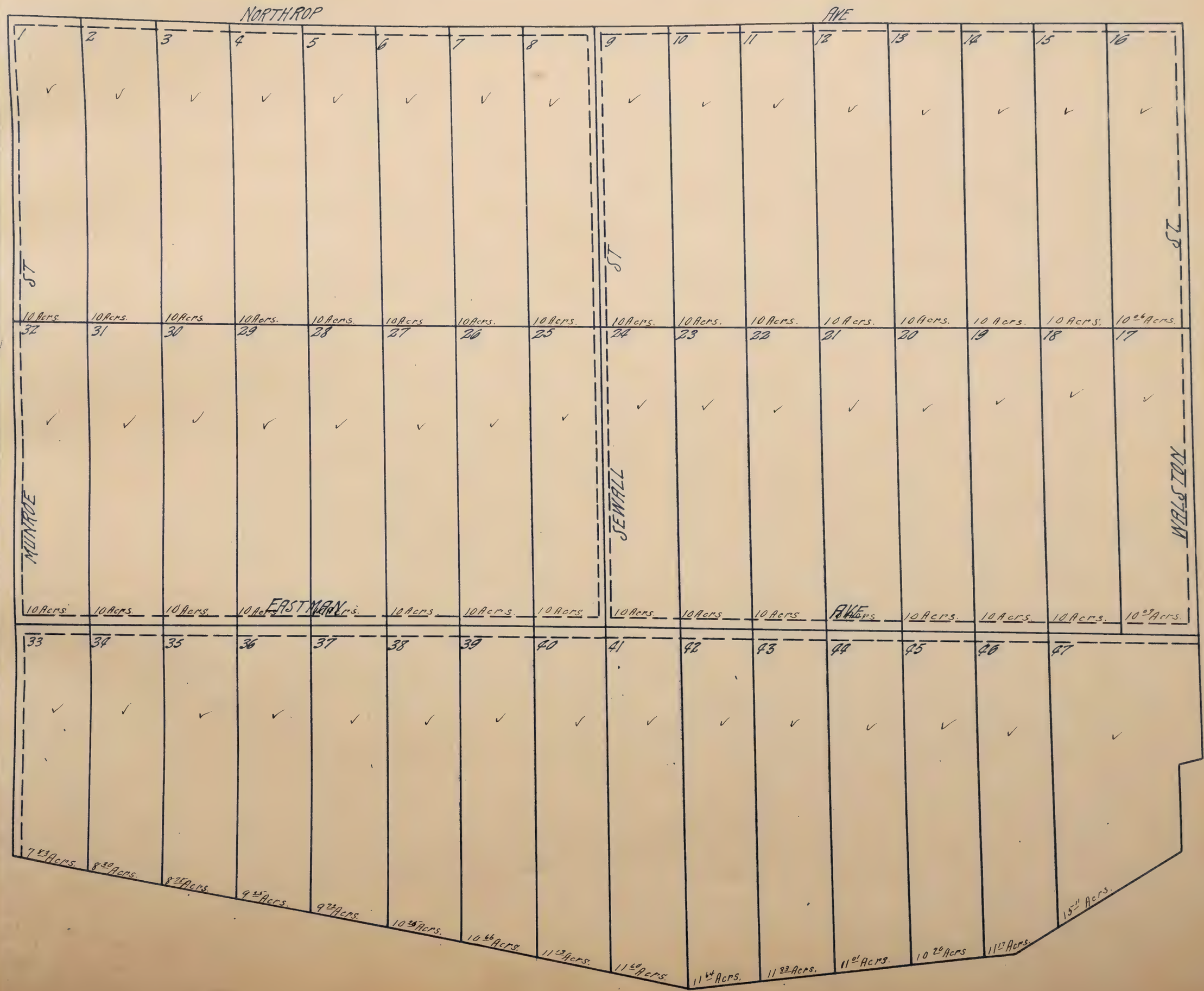

OAK FIELD

Mapped.

OAK KNOLL

LOCATED IN

N½ of Sec. 3 In Rancho Del Paso

Scale 400'=1"

All blanks below assessed to Chas E. Meister ✓

Del Paso Hts S.D.

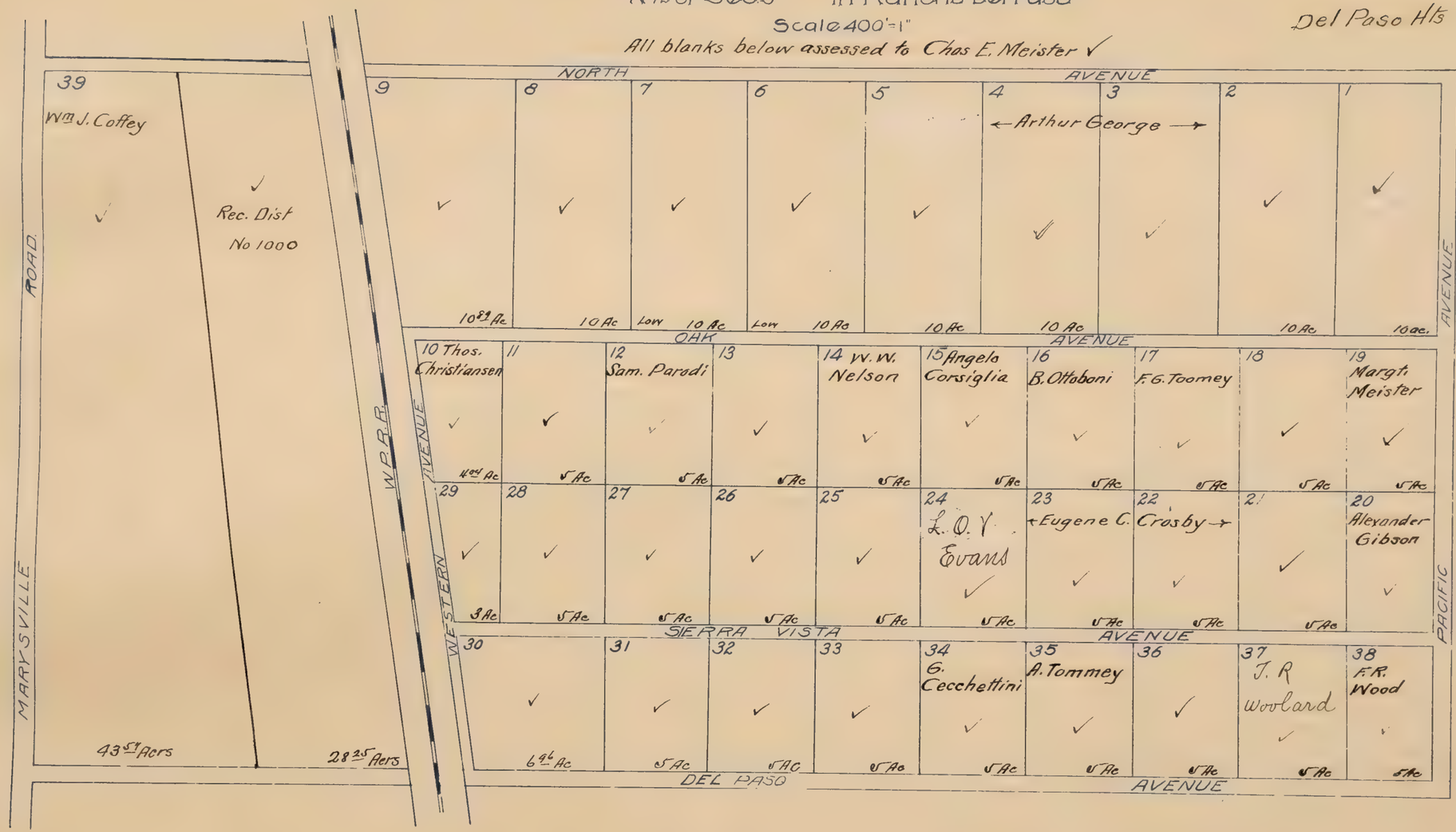

OAK KNOLL

Mapped.

OAK PLAINS SUB. NO.1

located in
S½ Sec. 40 N½ Sec 41 Rancho Del Paso
Scale: 1"=400'

Arcade S.D.

All blanks below assessed to Sacto. Valley Col. Co. No. 1. ✓

OAK PLAINS

Stamped.

OAK PLAINS
SUB. NO. 2
located in
S½ of Sec 40 N½ Sec 41 Rancho Del Paso
Scale 1" = 400'

Arcadia S.D.

All blanks below assessed to Sacto. Valley Col. Co. No. 1. ✓

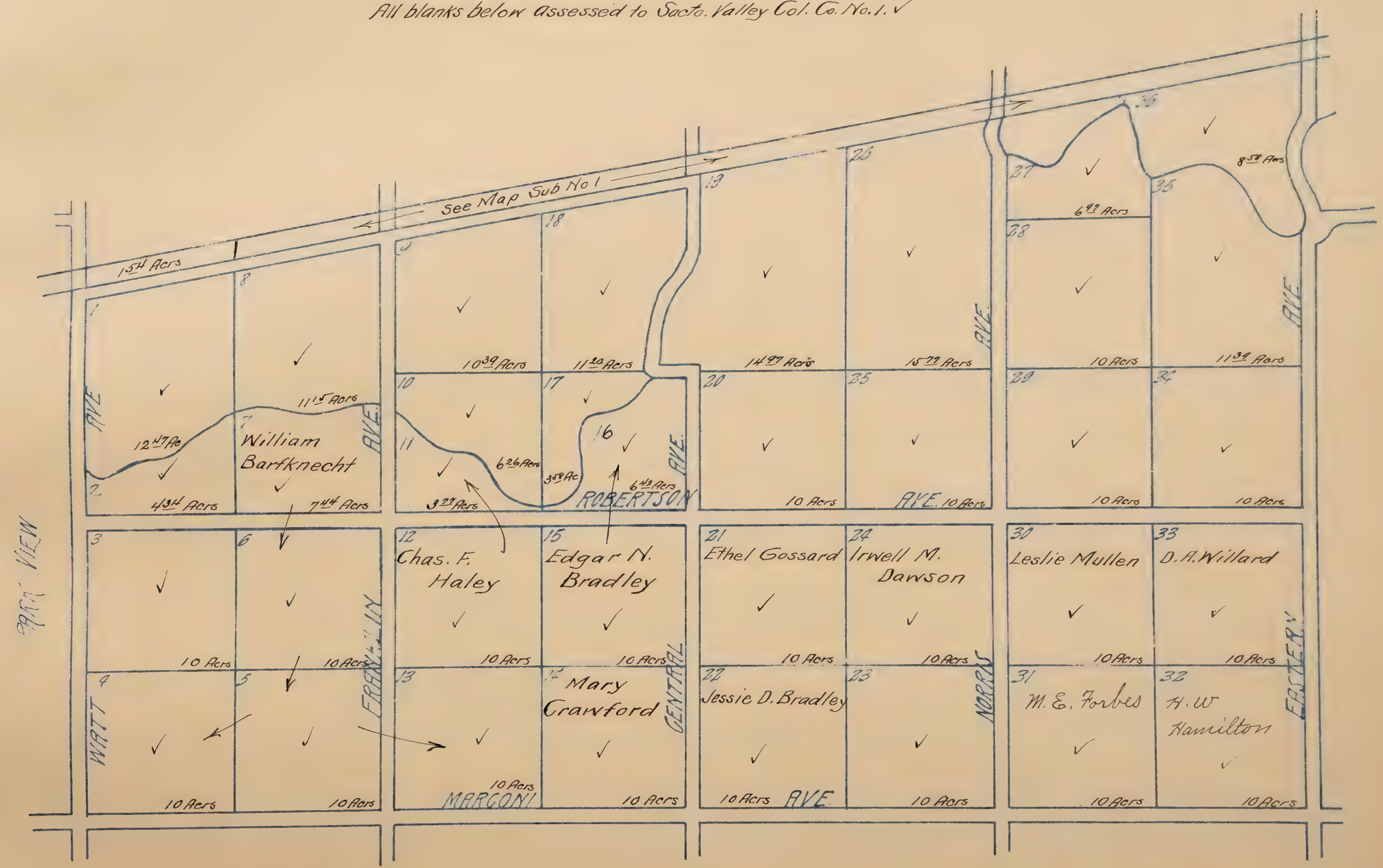

Mapped.

OAK RIDGE ACRES

located in

Sec's 12-17 Rancho Del Paso

Scale 1" =

~~Arcade~~ SD
North Sacto S.D

All blanks below assessed to North Sacramento Land Co. ✓

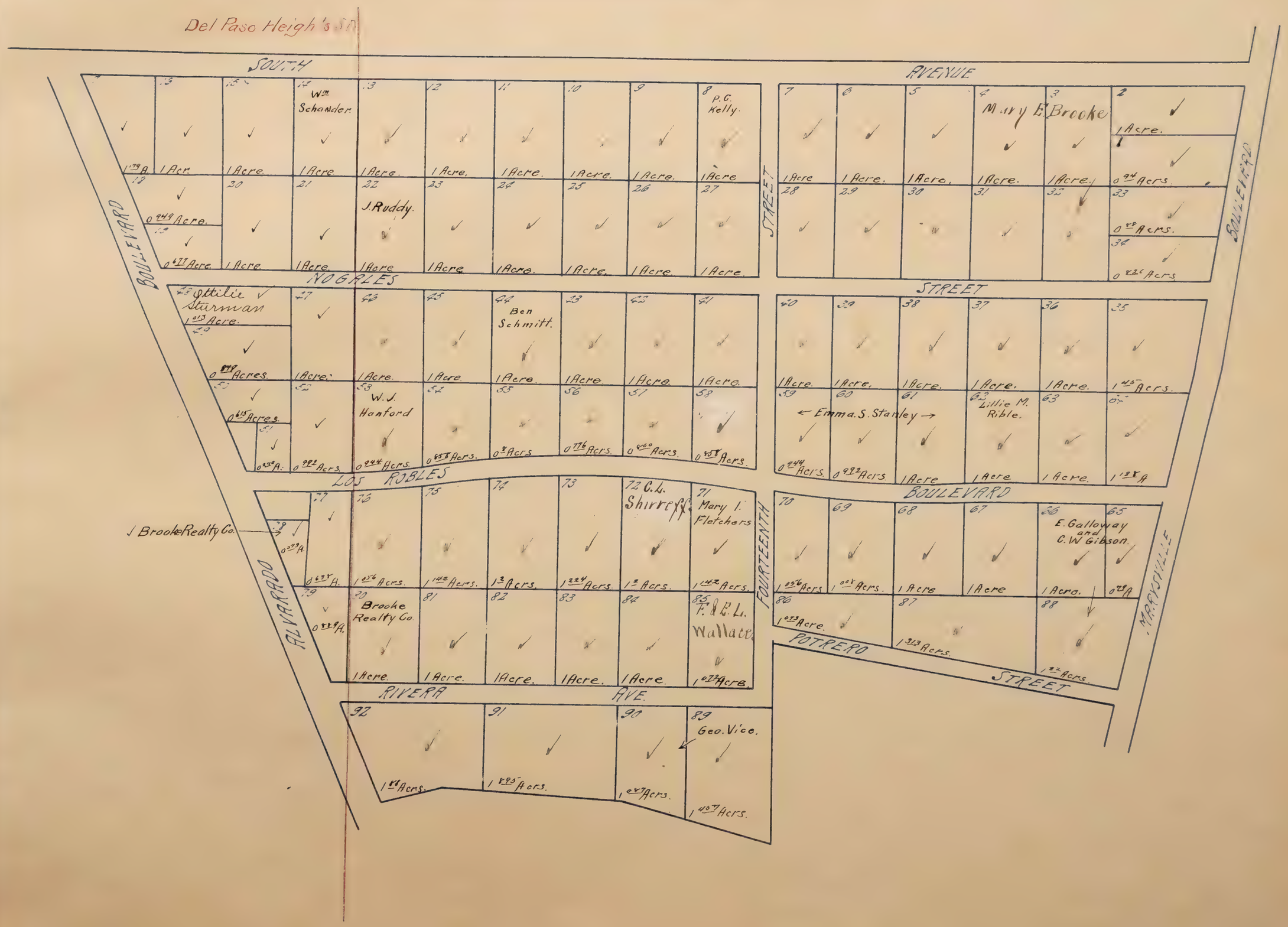

OAK RIDGE

Mapped.

OLIVE HEIGHTS

OR

Brooke Realty Co's. Subdivision No 121.

LOCATED IN

S.W. 1/4 of Sec. 16, T.10N., R.6E.

Scale: 1" = 300'

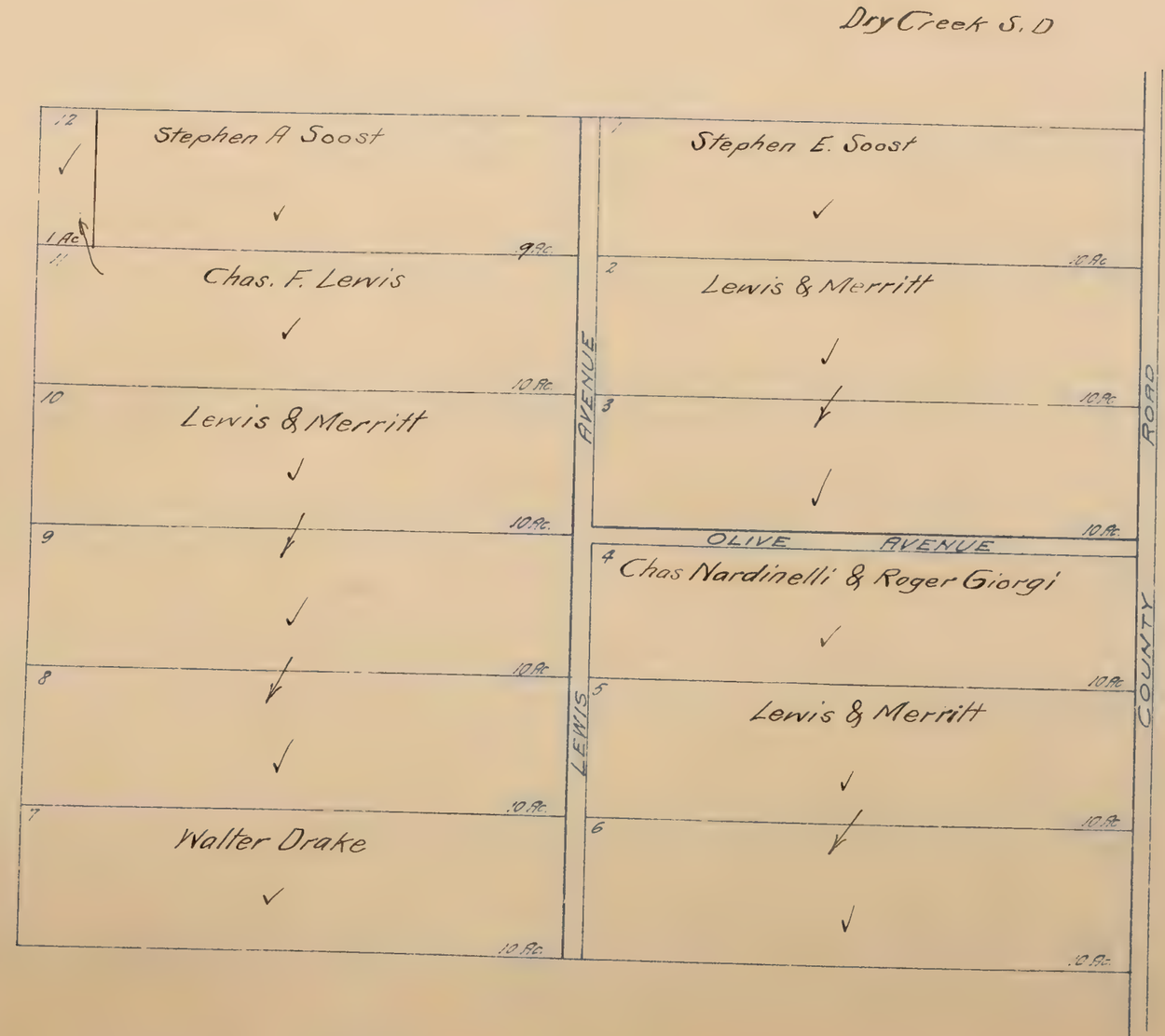

J.F. CROSS SUBDIVISION.

Mapped.

ORANGEMEAD COLONY

located in

Lots 4 & 5 Upper Daylor Estate

Scale: 1" = 600 feet.

Wilson S.D.

All blanks below assessed to Redlick Sheffel Realty Co. ✓

A. MULL

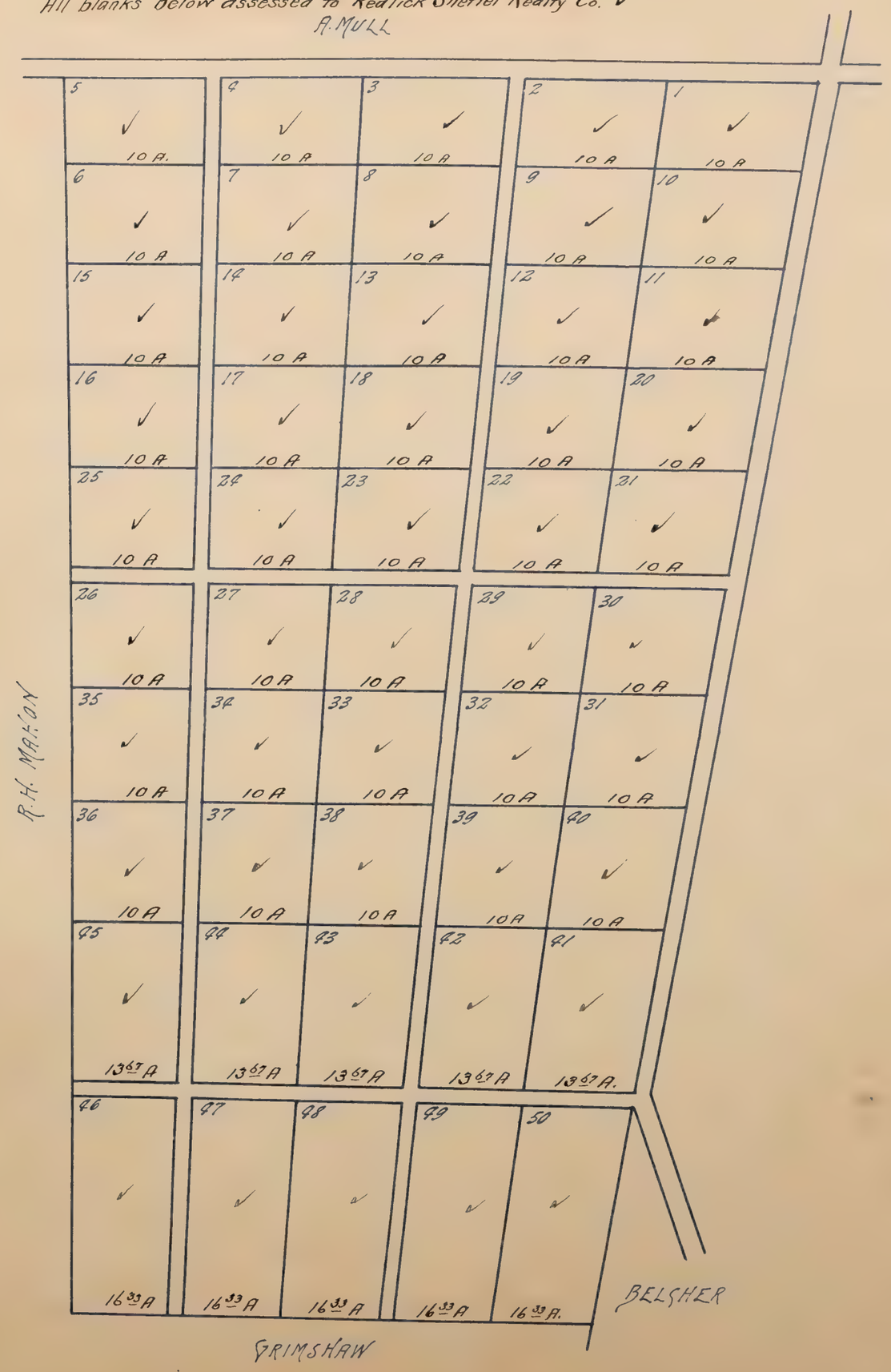

Orangemead

Mapped.

ORANGEVALE BLUFFS

LOCATED IN THE

E.½ of S.W.¼ of Sec. 34, T.10N., R.7E.

Scale: 150'=1"

Note — All blanks below assessed to Orangevale Townsite Co. ✓

Orange Vale S.D.

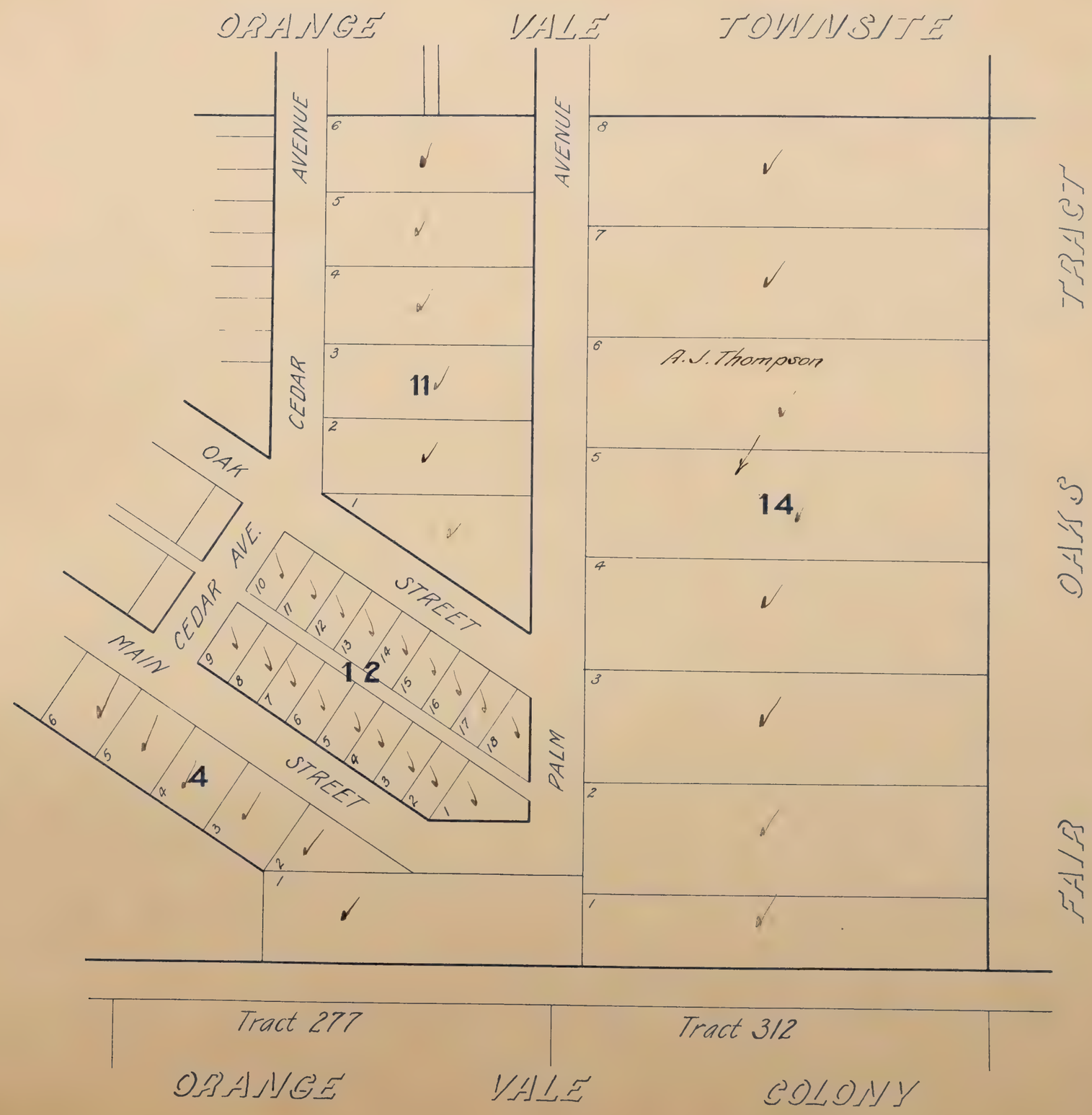

Orangevale Blf

Mapped.

ORANGEVALE BLUFFS

LOCATED IN THE

E. ½ of S.W. ¼ of Sec. 34, T.10N., R.7E.

Scale: 150' = 1"

Note — All blanks below assessed to Orangevale Townsite Co. ✓

Orange Vale S. D.

Mapped.

ORANGE PARK

LOCATED IN

Section 4 T.7N.R.5E.

Scale: 1in = 200 feet.

Prairie S.D.

All blanks below assessed to C. M. Goethe ✓



Orange Park

Mapped.

ORANGE PARK

LOCATED IN

Section 4 T.7N.R.5E.

Scale: 1in = 200 feet.

66

All blanks below assessed to C. M. Goethe ✓ Prairie S.D.



Mapped

661

ORANGE VALE COLONY

Scale 15 chains = 1 inch.

Roberts. S.D.
Orange. S.D.

Roberts

Orange

Otherwise in Orange.

OAK AVENUE

Orangevale 20 19 21 22 60 59 61 62
Orchard 18 17 23 24 58 57 63 64
Vineyard 16 15 25 26 56 55 65 66
Company 440 Acres 14 13 27 28 54 53 67 68
Jos H. Hine 8 Archie S. Mitchell 7
John Moncur 33 M. Barber 34
Amos McGee 48 Sarah M. Howard 47
J.L. Sutton Lost 2 Ac.
S. Wahrhaftig 73 74
S.A. Boom 6 Albert Terhune 5
E.G. Mack 35 Jennie E. Markley 36
Jennie E. Markley 46 Noah A. Leonard 45
John Cessich 75 A. Terhune 76
Eliz. J. Cothrin 4 P.C. Cohn 3
Albert Terhune 37 F.W. Biewener 38
A. Terhune 44 Maple C. & Myrtle M. Clark 43
Matilda & S. Shreve 77 Viola O. Boom 78
Geo. M. Moot 2 Cath. Fogarty 1
Chas. F. Crim 39 S.A. Hall 40
Chas F. Crim 42 41
P.C. Cohn 79 F.H. Hanson et al. 80

29 ELM AVENUE

Rev. Thomas Grace 100 99
D.J. Finn 101 102
Andrew Mikytich 140 139 141 142
Josephine M. Bradshaw 98 97 103 104 138 137 143 144
96 95 105 106 136 135 145 146
Ed Taylor 94 P.A. Hogaboom 93
Mrs G.B. Katzenstein 107 Geo. A. Bailey 108
Geo. A. Spencer 134 Ida G. Bailey 133
J.F. Close 147 148

CENTRAL AVENUE

John Studarus 92 J.A. Wilson 91
Thos. Greenhalgh 109 Ethel L. Shackelton 110
132 131
149 Ed. Taylor 150
Eliz J. Cothrin 90 F.B. Rogers 89
111 John Moncur 112
Anna M. Munsterman
Francis F. Landis 130 129
151 F. Miller 152
Amos McGee 88 F.C. Desmond 87
R.A. Stewart 113 W.S. Fairbanks 114
Hannah M. Wickstrom 128 Eunice Sears 127
Herb C. Puffer 153 154
J.L. Patterson 86 85
Vera Bartholomew 115 116
F.W. Biewener 126 Sara B. Story
Al. Terhune 125
W.E. Story 155 Thos. B. Threlkeld 156
Wm. Weinstock 84 Viola Boom 83
Guy Bartholomew 117 Thos. Demonceau 118
Est. C. Elkus 124 C.A. Boom 123
Wm. J. Andrew 157 Wm. Andrew 158
Chas F. Howland 82 Minnie A. Hunsorge 81
Wm. Calder 119 A. Terhune 120
Fred W. Staunton 122 121
J.C.W. Eller 159 Emil Schwegler 160

27

Buckman & Carragher 180 F. Miller 179
F.H. Harrison et al 181 O.L. Raper 182
John Levin 178 J.P. Mampel 177
Chas E. Crim 183 184
Maymie E. Wetmore 176 Elizabeth Chambers 175
M.L. Gillen 185 F. Miller 186
John Levin 216 Annie Levin 215
Richd Cook Louisa Cook 225 H. Thorpe 226
W.F. Jr Moeszinger 174 Ruby A. Pierce 173
F.G. Keens 187 188
214 213
H. Thorp 227 228
Thos. Greenhalgh 3A M. Murphy L.A. Coan 4A 172
L.H. Mann 5A Jas. H. Hine 190
D.O. Fulton 189
Hannah M. Wickstrom 212 C.H. Haywood 211
Hal. E. Graves Mary A. Calder
F.M. Shaw 229 230
Albert Terhune 171
Mary R. Coan 170 D.R. Fleming 169
Samuel Thompson 191 192
Hannah M. Wickstrom 210 Wm. F. & A.J. Dodds
N.E. Boom 209
H.H. Beauchamp 231 John Levin 232
School A.W. Bartholomew 168 P.S. Wahrhaftig 167
J.H. Smith 193 194
J.L. Patterson 208 F.H. Metcalf 207
233 234
F.M. Sands 166 Jen W. Govan 165
Mary V. Hoffner 195 196
Ben Robbins 3/4 Acr E. Hoffner 1/4 Acr 206 205
Florence A. Forston 235 J.A. Pierce 236
Andrew Hystrom 164 Mrs M.E. Canfield 163
F.W. Staunton 197 J.H. Middlemas 198
L.A. Sands 204 F.H. Harrison et al. 203
J.A. Pierce 237 Eliz J. Cothrin 238
Mrs G.B. Katzenstein 162 161
Jas L. Steffens et al. 199 F.W. Staunton 200
Ben Schwartz 202 H.B. Stroup 201
J. Hayes Fisher 239 240

ALMOND HICKORY BEACH HAZEL PECAN FILBERT CHERRY WALNUT FIFTH AVENUE

Philip P. Moeszinger 220 O.L. Raper 219
P.A. Hogaboom 221 222
S.F. Coster 223 Louis Arnold 224
Eliza J. Cothrin 218 A.A. Madden 217

32 ORANGE.

J.C. Walters 258 David A. Megowan 257
Manuel Mento Jr 259 F.W. Brazel Sr 260
F.H. Harrison et al 294 Vey Cramer 293
Alfons. W. Ipsen 295 N.M.R. Patterson 296
Lou. P. Raper Eddy 256 P.A. Hogaboom 255
A.W. Bartholomew 261 262
R.O. Kimbrough 292 D.S. Pratt 291
F.H. Harrison et al. 297 Fhateo Piiru 298
P.A. Hogaboom 254 253
263 264
E.P. Fairman 290 Liberty & A. Walters
A.M. Henderson 5 Ac 289
E.A. Ferree 299 Anna C. Luhrs 300
Fredick Lohman Eliz. 252 251
Jos Wahrhaftig 265 266
D. Sears
J. Webber Buckman & Carragher 287
Jno W. Gibson 288
H. Weinstock 301 302

33

Grace E. McLeod 250 A.M.L. Lampson 249
267 268
Wm. Calder 286 Ida M. Odlin 285
Mary A. Carder 303 Martha C. Foster 304
A.M.L. Lampson 248 P.C. Cohn 247
269 270
Maude E. & Estelle J. Ward 284 283
P.C. Cohn 305 Est. Cordelia Elkus 306
Asa Owens 246 Robt L. Gibbens 245
271 P.C. Cohn 272
282 Fred K. Warner 10A 281
F. Miller 307 E.L. Hawk 308
Jos Dodd 244 243
273 274
P.C. Drescher 280 279
Caroline Herbert 3A F.H. Metcalf 7A 309 Asa Owen 310
M.B. Flinn 242 J.P. Castleman 241
Carsen & Castleman 1/2 A.
W.M. Morse V.S. McClatchy 276
Jackson 1A 275
Alice C. Bissett 278 Isabella Hilberg 277
J.F. Bedwell 311 312

34

√Theo Milliken Lot 8 Blk. 6 Orangevale Townsite
√ Nellie Beauchamp Lot 4 Blk 23 Orangevale Colonization Co.
√First Methodist Episcopal Church Fc. Tr 169
√Orangevale Civic Imp. Assn. Lot 100 x 150 ft. Fc. Lot 228

Orange Vale Col

Mapped.

PARKER AVENUE TRACT

LOCATED IN THE

N.E. 1/4 of Sec. 20 T. 8 N., R. 5 E.

Scale: 80'=1"

~~Goldberg~~ S.D.
Fruit Ridge S.D



PARKER Av

Mapped

PALMETTO HEIGHTS

BEING

Lots 11 & 21 in the LOUISIANA TRACT

Scale: 100' = 1"

Fruit Ridge S.D
~~Goldberg~~ S.D.

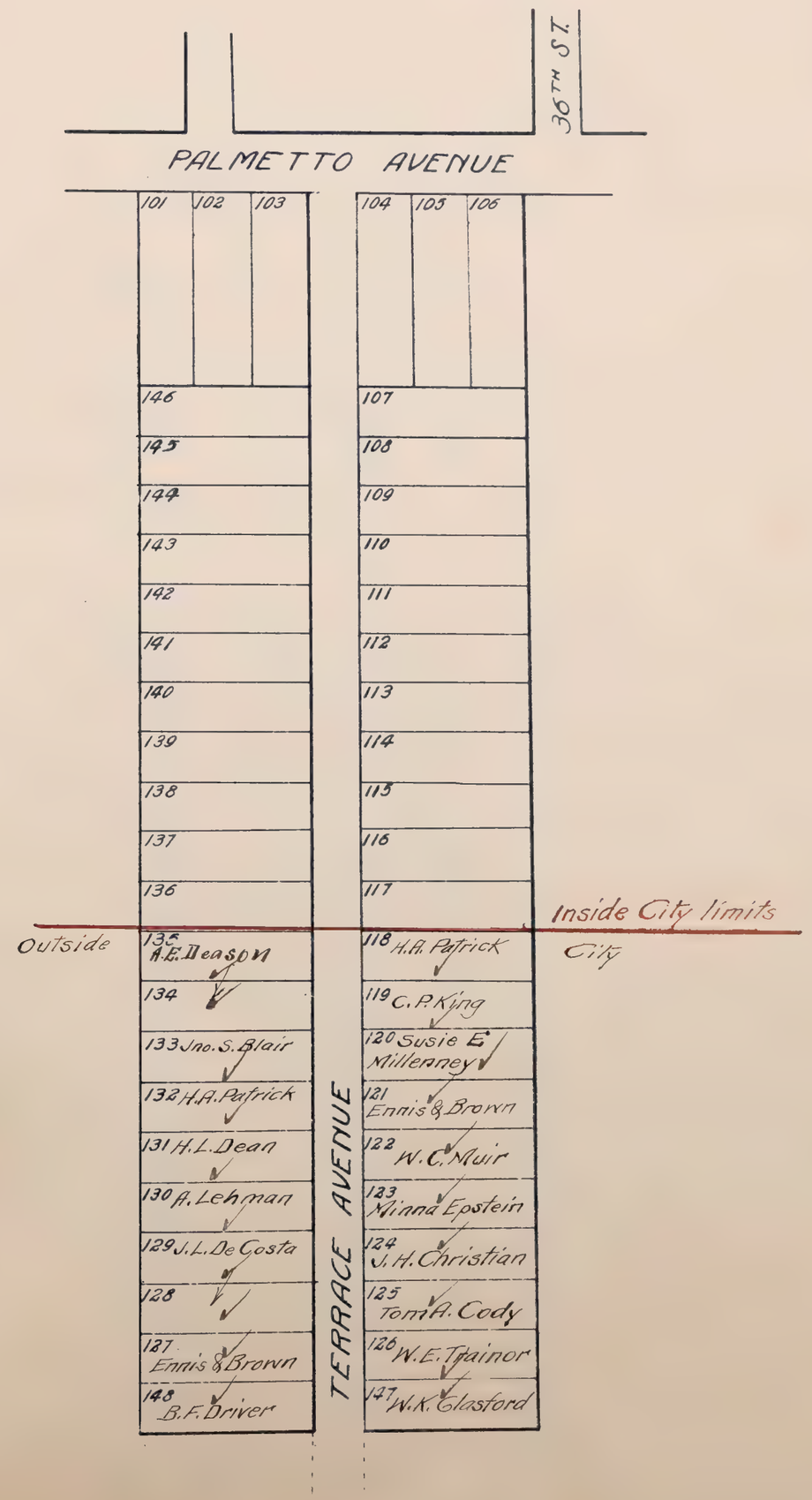

PALMETTO

Mapped.

PEERLESS LAND & INVESTMENT CO. SUBD. NO. 1

LOCATED IN

Sections 28 29 & 32 T.7 N. R.5 E.

Scale: 1 inch = 400 feet

Prairie S.D.

All blanks below assessed to Hickman Coleman Co. ✓

PEERLESS

Mapped

PEERLESS LAND & INVESTMENT CO. SUBD. NO. 1

LOCATED IN

Sections 28 29 & 32 T.7N.R.5E.

Scale: 1 inch = 400 feet.

All blanks below assessed to Hickman-Coleman Co. ✓ Prairie S.D.

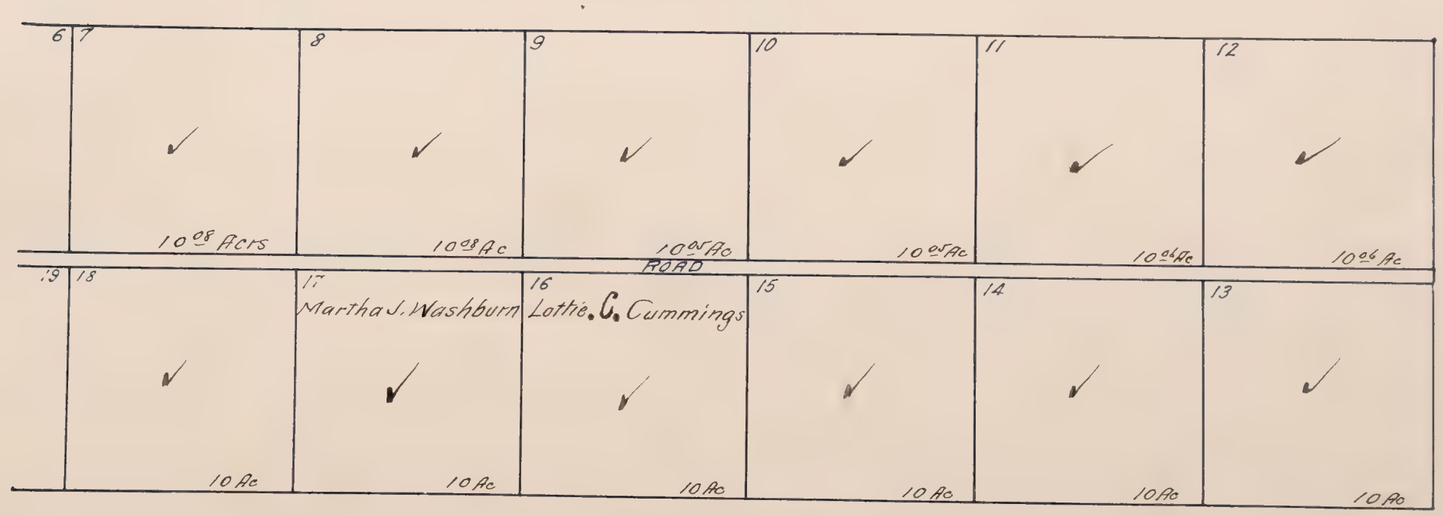

Mapped.

PIERCE-WILSON TRACT.

LOCATED IN THE
S.½ SEC. 24 T8N R4E.

666

Sutter S.D.

All blanks below assessed to Miller & McGillivray ✓



Pierce-Wilson

RANCHO DEL PASO
SUBDIVISION SECTION NO. 11
Scale 1" = 8 Chains

All blanks below assessed to Interurban Acres Land Co.

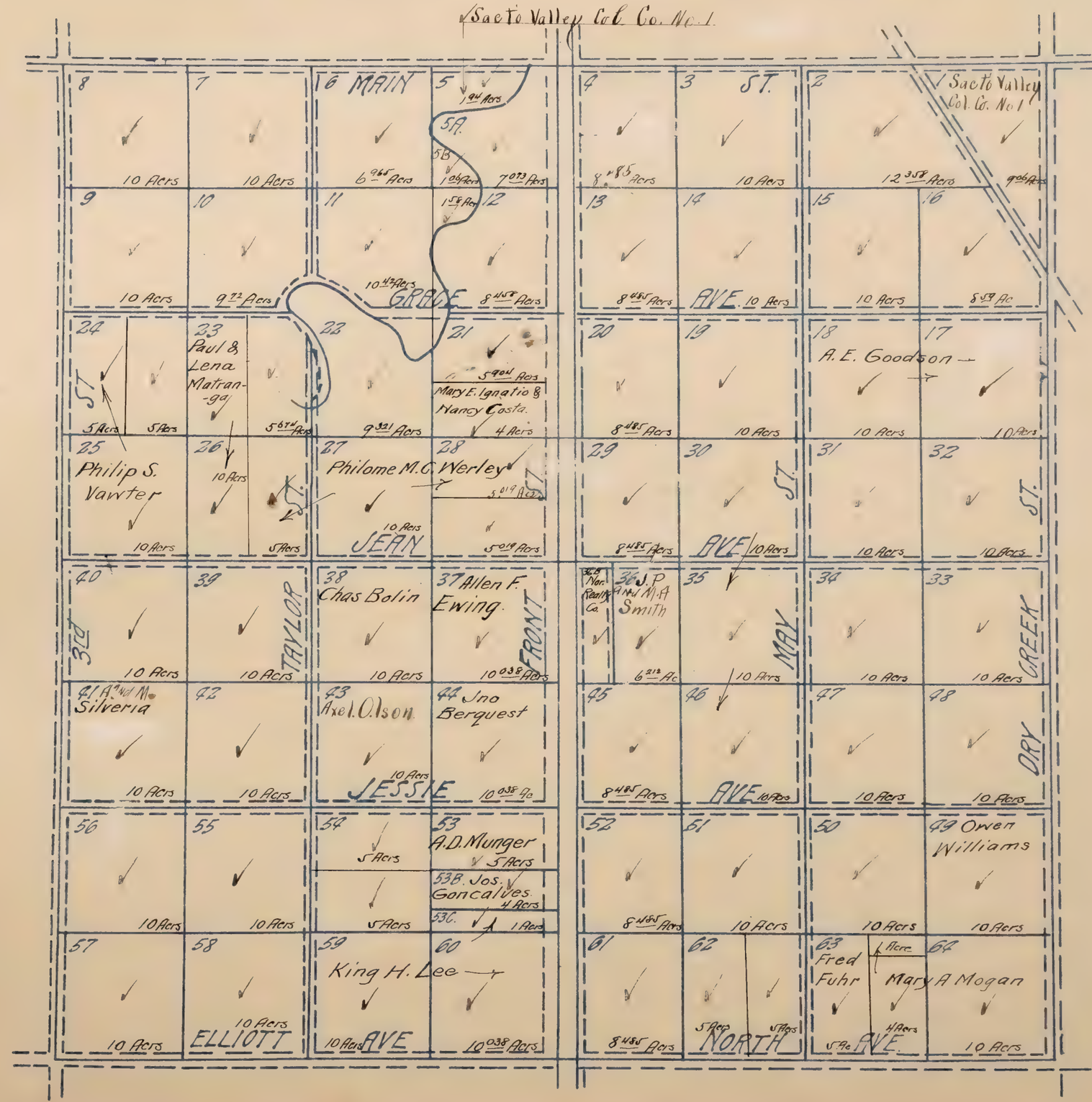

Mapped

SUBDN. SEC 28

RANCHO DEL PASO

Scale 1 in = 8 Chains

Arcade S.D.

All blanks below assessed to Sacto. Valley Col. Co. No. 10. ✓

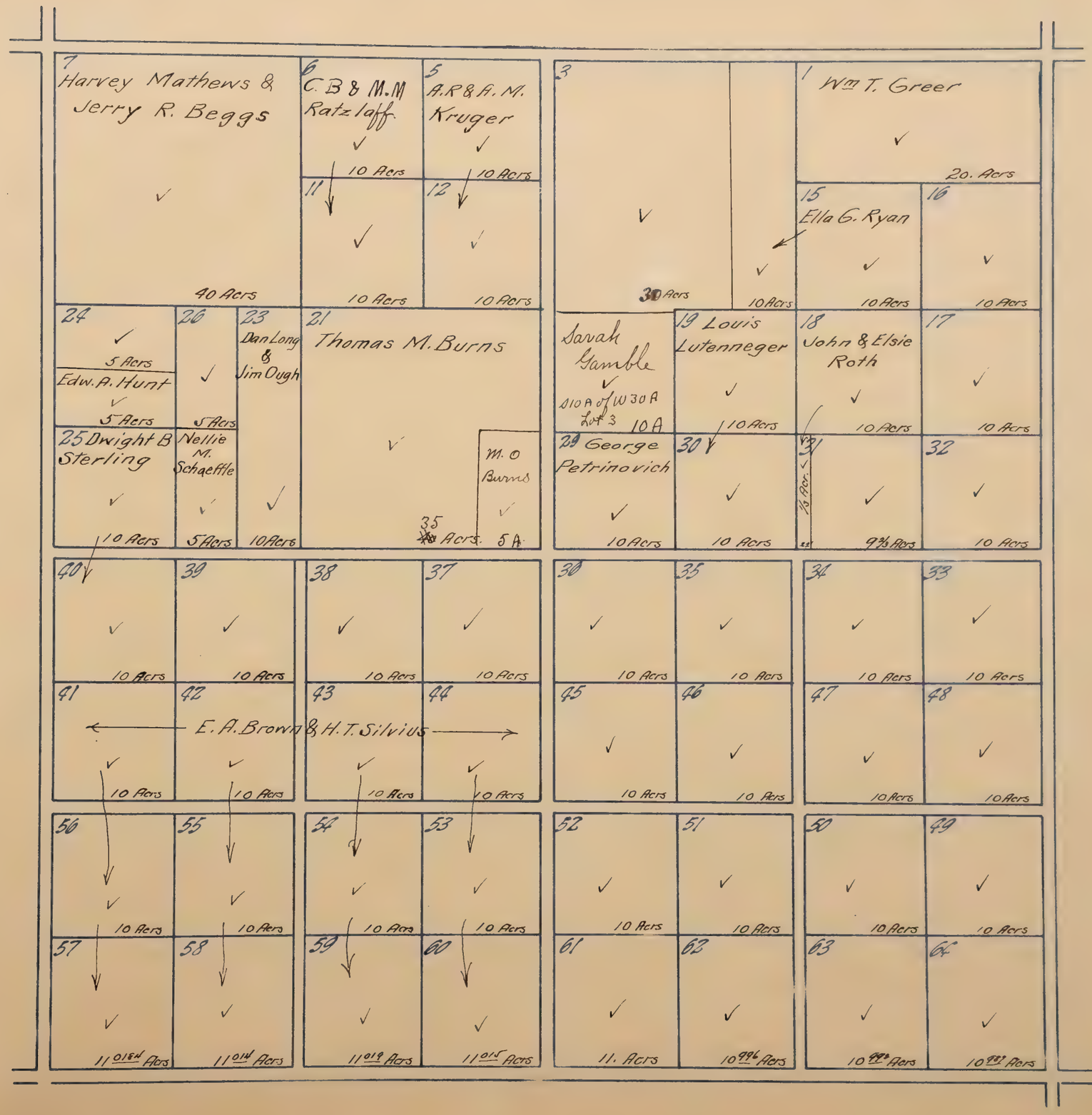

RAMONA VILLA

LOCATED IN
E ½ of Sec 15 T.8N R.5E.
Scale 100'=1" Junction S.D.

All blanks below assessed to M.J. Dillman.

Mapped.

669

R
RAMONA

Mapped.

RAFFETTO HEIGHTS

located in
Sec 15 T8N R5E.
Scale: 1" = 150'

670

Junction S.D.

All blanks below assessed to L.A. Raffetto ✓

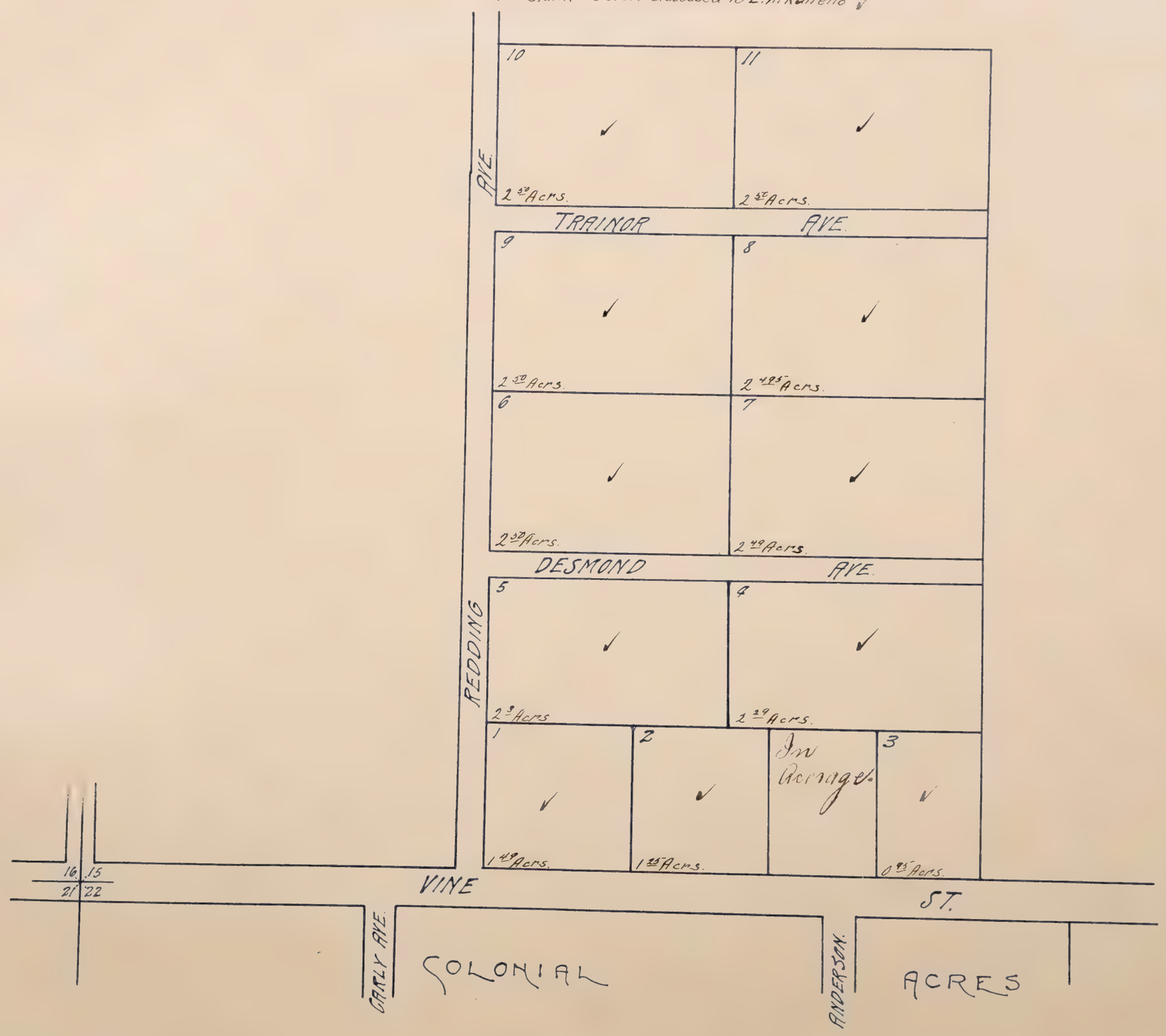

RAFFETTO

Mapped.

RAY GOWERS SUBD. NO. 1

located in

Sect. 1-11-12, T. 5 N. R. 6 E.

Scale: 1" = 8 chs.

Arno S.D.

All blanks below assessed to Ray Gower ✓

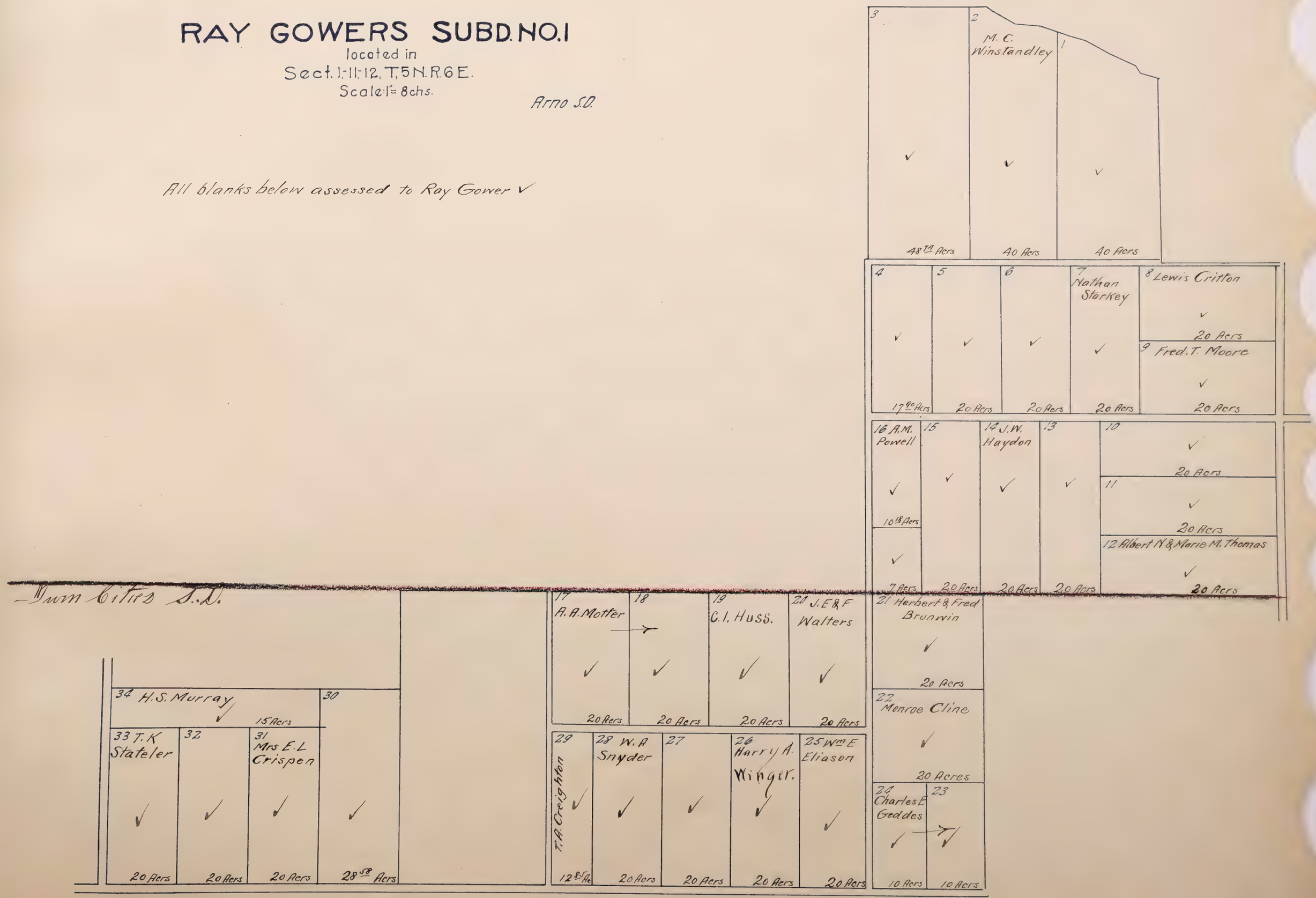

Mapped.

Ray & Miles

RAY & MILES SUBD.

LOCATED IN

Secs. 23, 25 & 30, T.5N., R.6 & 7E., M.D.B. & M.

Scale: 500' = 1"

Galt S.D.

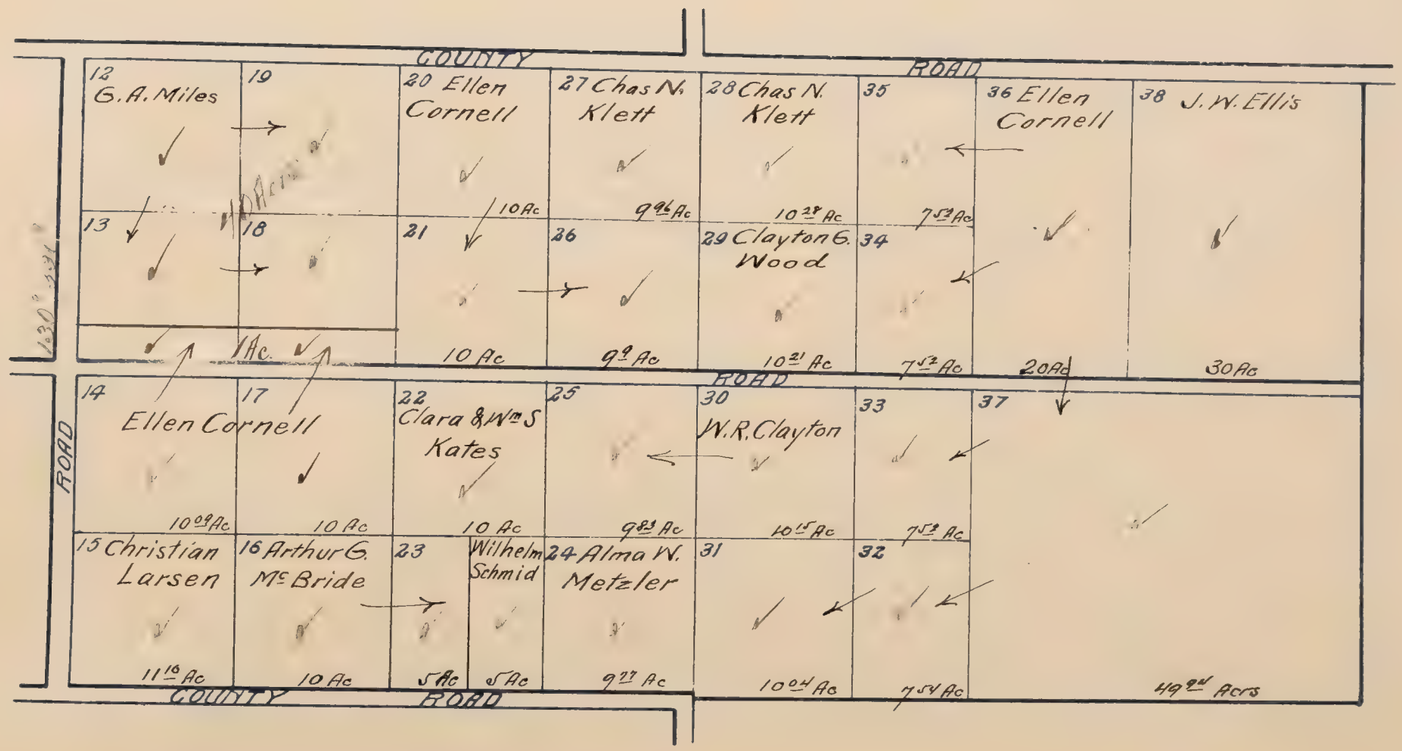

Mapped.

RAY & MILES SUBD.

LOCATED IN

Secs. 23, 25 & 30, T. 5 N., R. 6 & 7 E., M.D.B. & M

Scale: 500' = 1"

All blanks below assessed to Ellen R. Cornell

Galt S.D.

Mapped.

RICHLAND

BEING

E ½ Of N.W. ¼ SEC. 27 T. 8. N. R. 5 E

Scale 1" = 240 ft

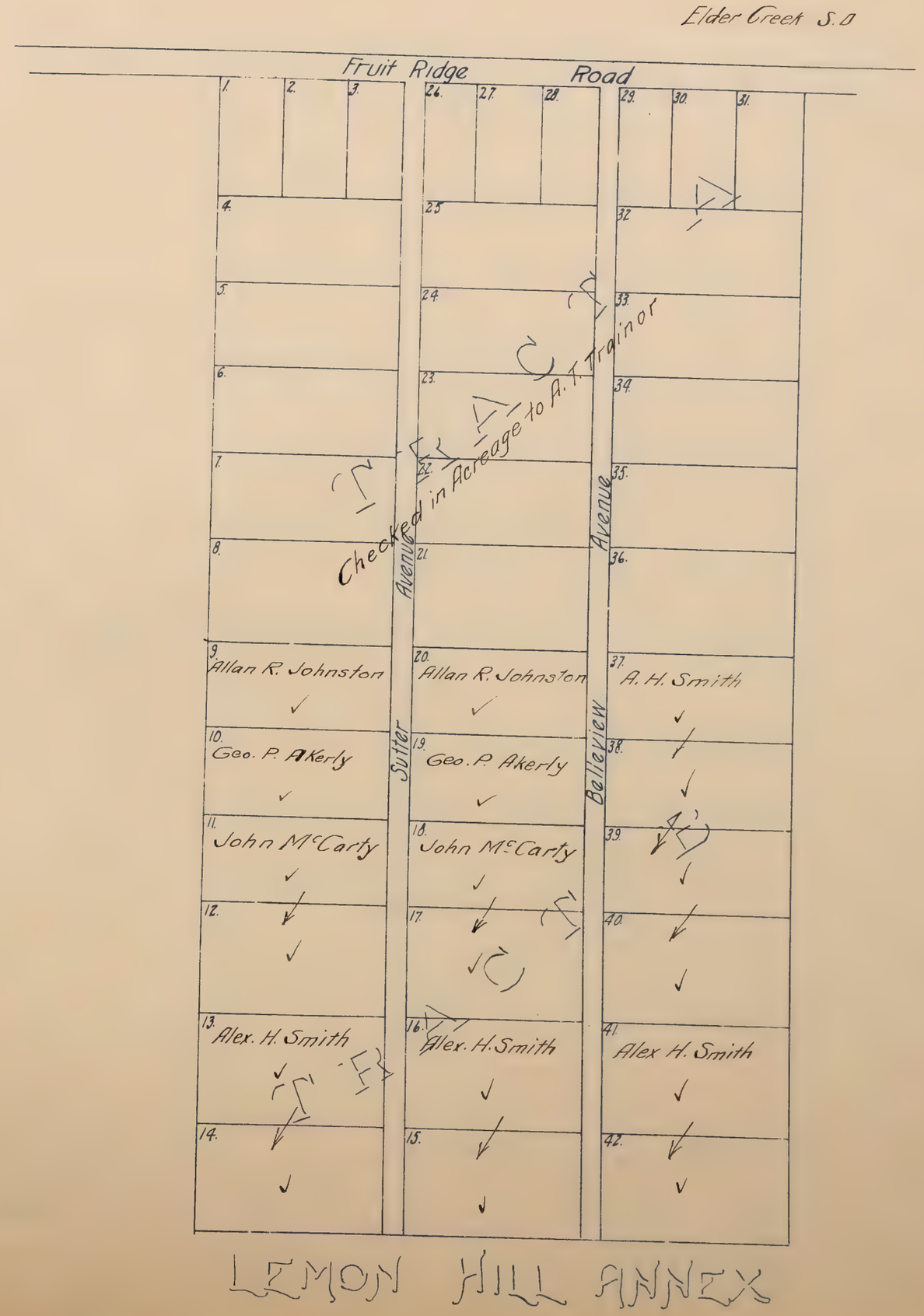

LEMON HILL ANNEX

RICHLAND

RIO RANCHO

RIO RANCHO LAND SUBD.

located in
Sec's 14-23-24 T 6 N. R 6 E
Scale 1" = 400 ft

Mapped

All blanks below assessed to Jas. G. Quinn ✓

Davis 50

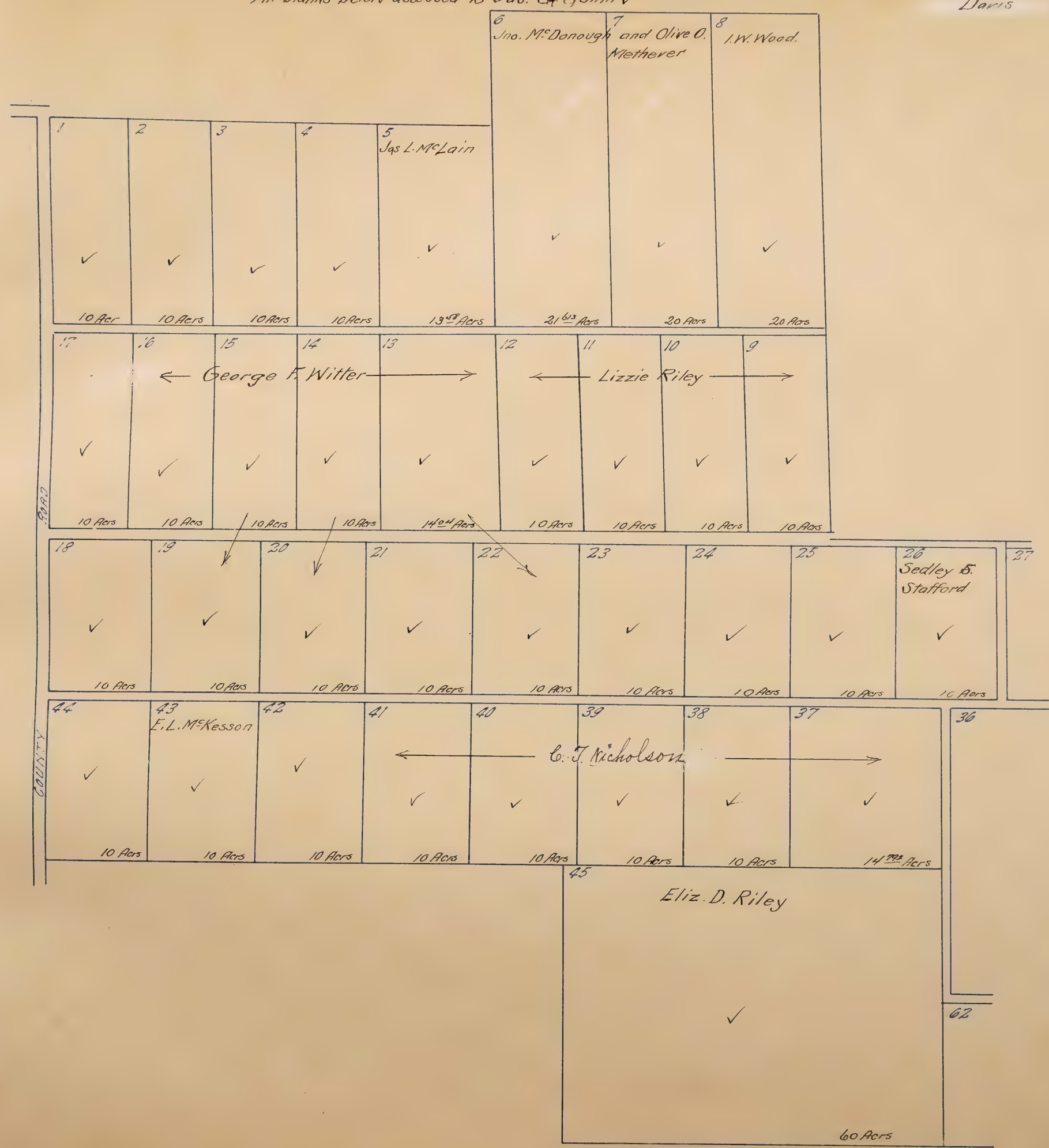

RIO RANCHO

Mapped.

676

RIO RANCHO LAND SUBD.

Located in
Sec. 4-21-24 T 6 N R 5 E
Scale Diagram

Davis S.D.

All blanks below assessed to Jas. G. Quinn ✓

Mapped.

TOWN OF RIO LINDA

located in
Sec. 8 Rancho Del Paso
Scale: 1" = 200'

Rio Linda S.D.
~~Lincoln~~ S.D.

All blanks below assessed to Sacto. Suburban Fruit Lands Co. ✓

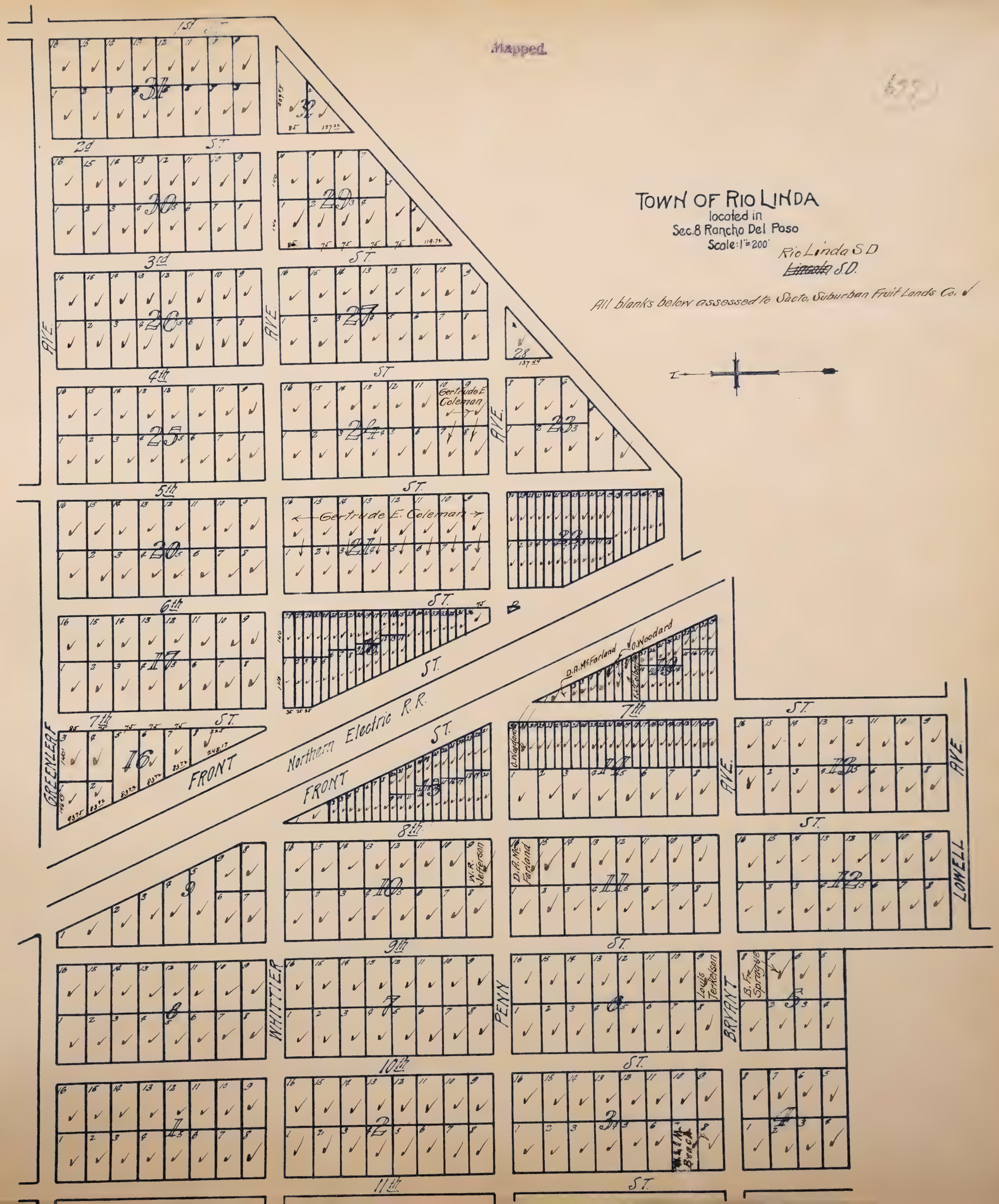

RIO LINDA

Mapped.

RIO LINDA

SUBD'N NO. 1

located in

Sec 21 & Sec F Rancho Del Paso

Scale: 1" = 10 Chs.

Rio Linda S.D.

All blanks below assessed to Interurban Acres Land Co. ✓

RIO LINDA 1

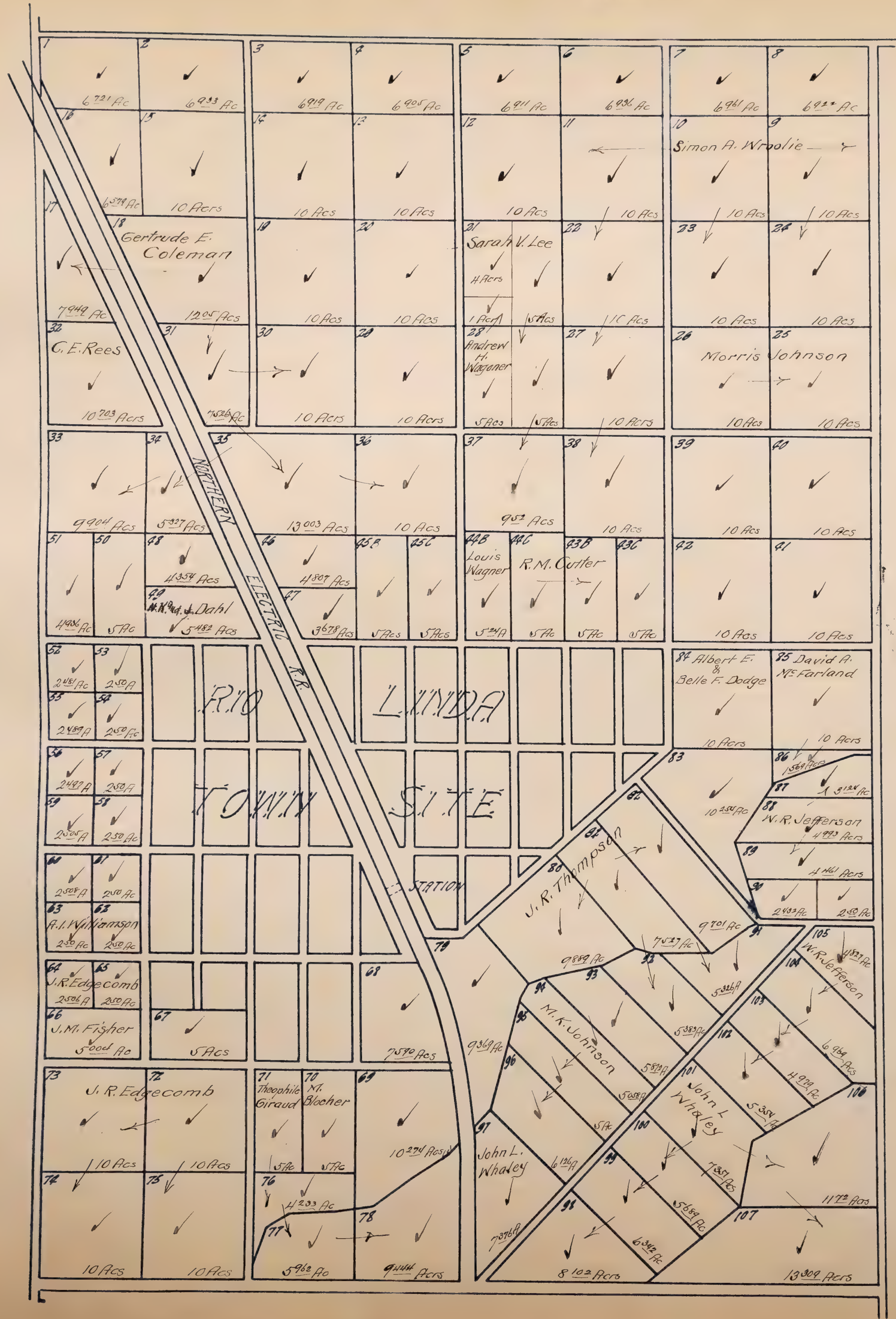

RIO LINDA
SUBDIVISION No. 2
located in
Sec's 7 & 8 Rancho Del Paso
Scale: 1" = 500'

Rio Linda S.D.

All blanks assessed to Sacto Suburban Fruit Lands Co ✓

Rio L. 2

RIO LINDA SUBD'N NO.3

located in

Sec's 7 & 12 Rancho Del Paso

Scale: 1" = 500'

~~Lincoln~~ S.D.
Rio Linda S.D.

All blanks below assessed to Sacto. Suburban Fruit Lands Co.



Rio L. 3

Mapped.

RIO LINDA SUBD'N NO. 3

located in
Sec's 7 & D. Rancho Del Paso
Scale: 1" = 500'

Rio Linda S.D.
~~Lincoln~~ S.D.

All blanks below assessed to Sacto. Suburban Fruit Lands Co. ✓

Mapped.

RIO LINDA SUBD'N NO.4

located in
Sec. 9 Rancho Del Paso
Scale: 1" = 500 ft.

Robla S.D.
Rio Linda S.D.

All blanks below assessed to Sacto. Suburban Fruit Lands Co.

RIO LINDA NO.2

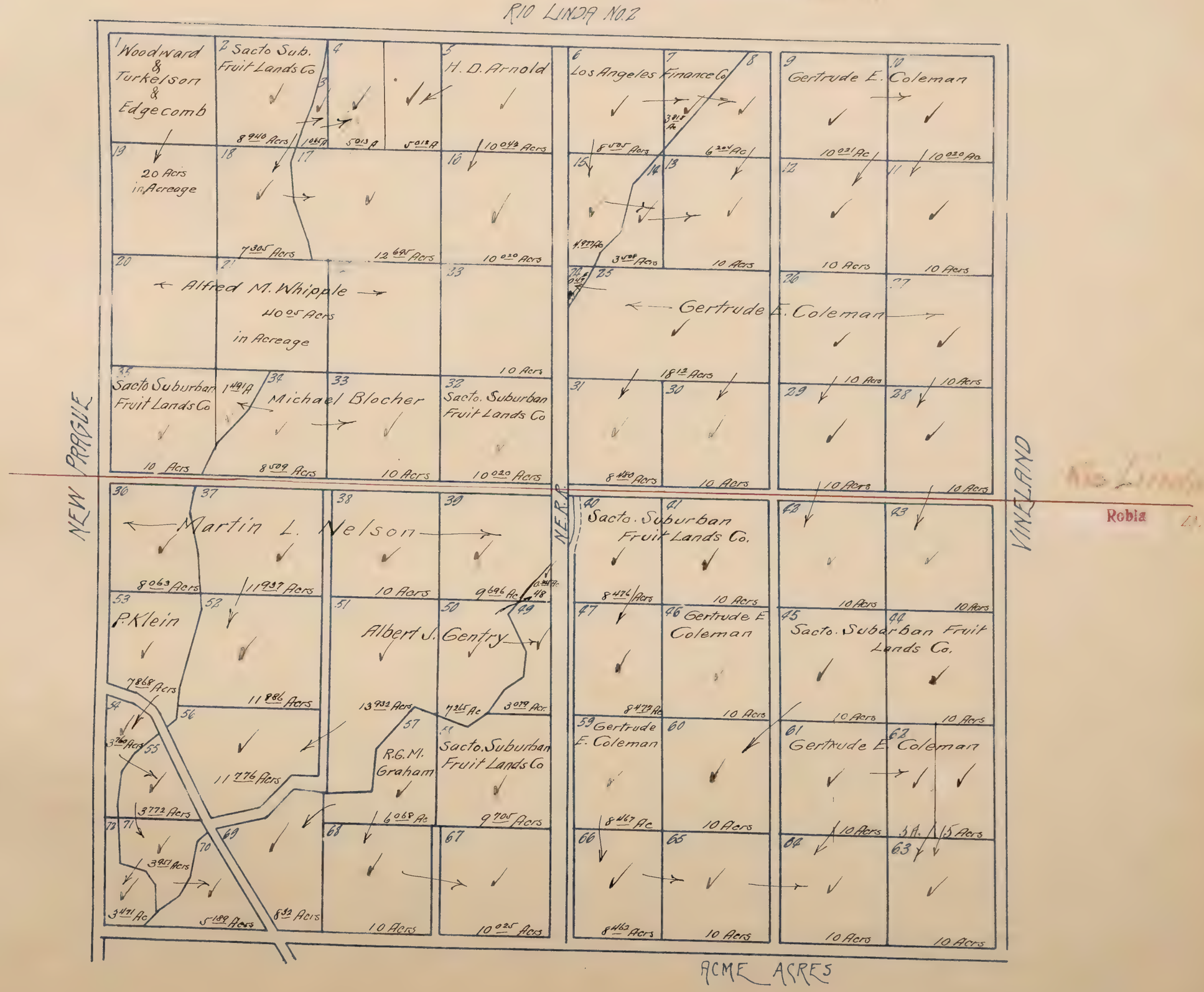

ACME ACRES

Mapped.

ROBLA ACRES

located in

S½ Sec. 10 T.9 N.R.5 E.

Scale: 1" = 300'

S.D.

All blanks below assessed to Fred. G. Baird.

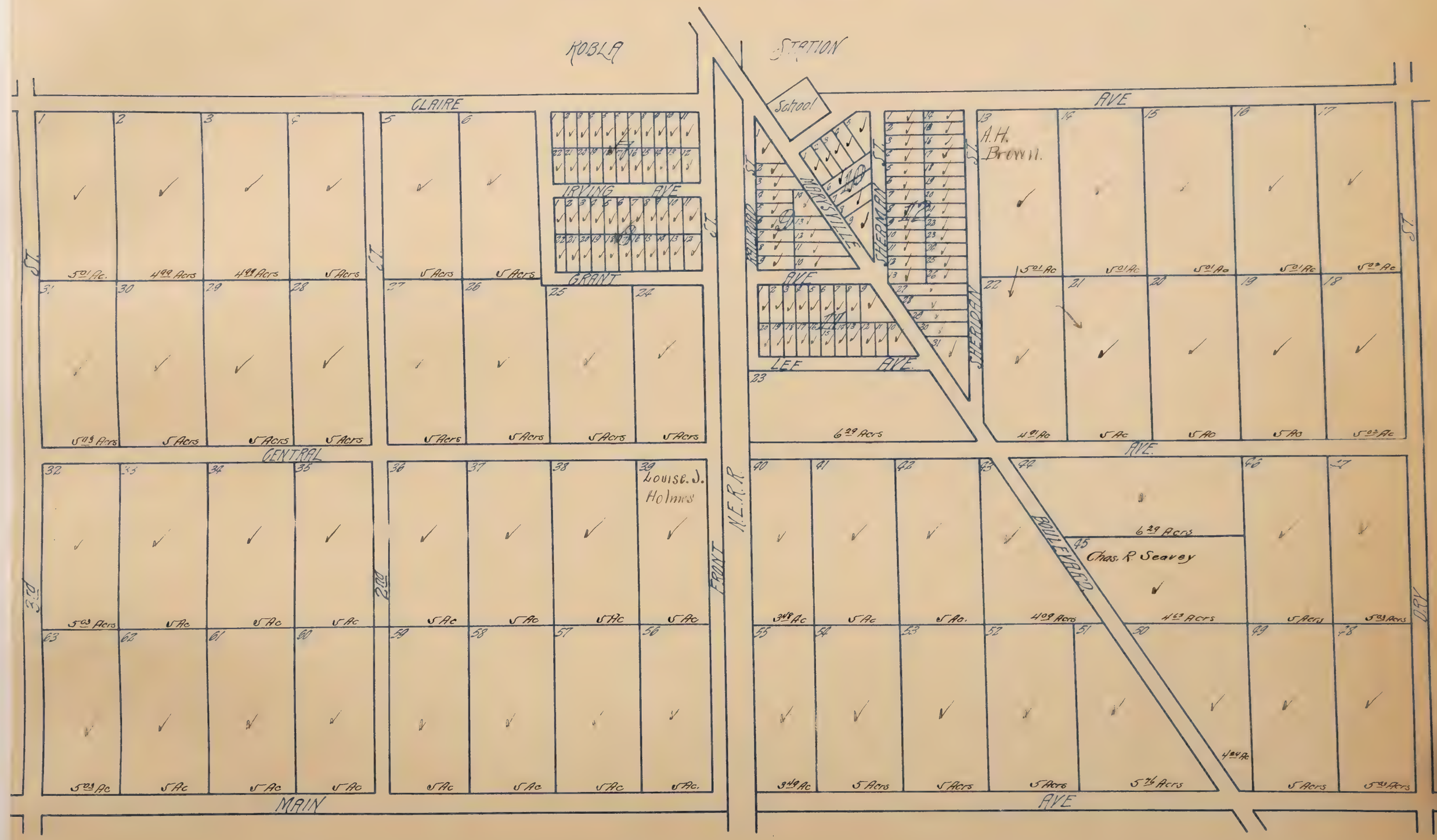

Mapped

RIVERSIDE ACRES

LOCATED IN

NW¼ of NE¼ Sec. 12 T 7 N R 4 E

Scale: 1" = 2 Chs.

~~West Union~~ S.D.

Freeport S.D

All blanks below assessed to John T. Stoll. ✓



Riverside

Mapped.

SACRAMENTO HEIGHTS

N.E. ¼ SEC. 20 T. 8 N. R 5 E

Scale 3 chains = 1 inch

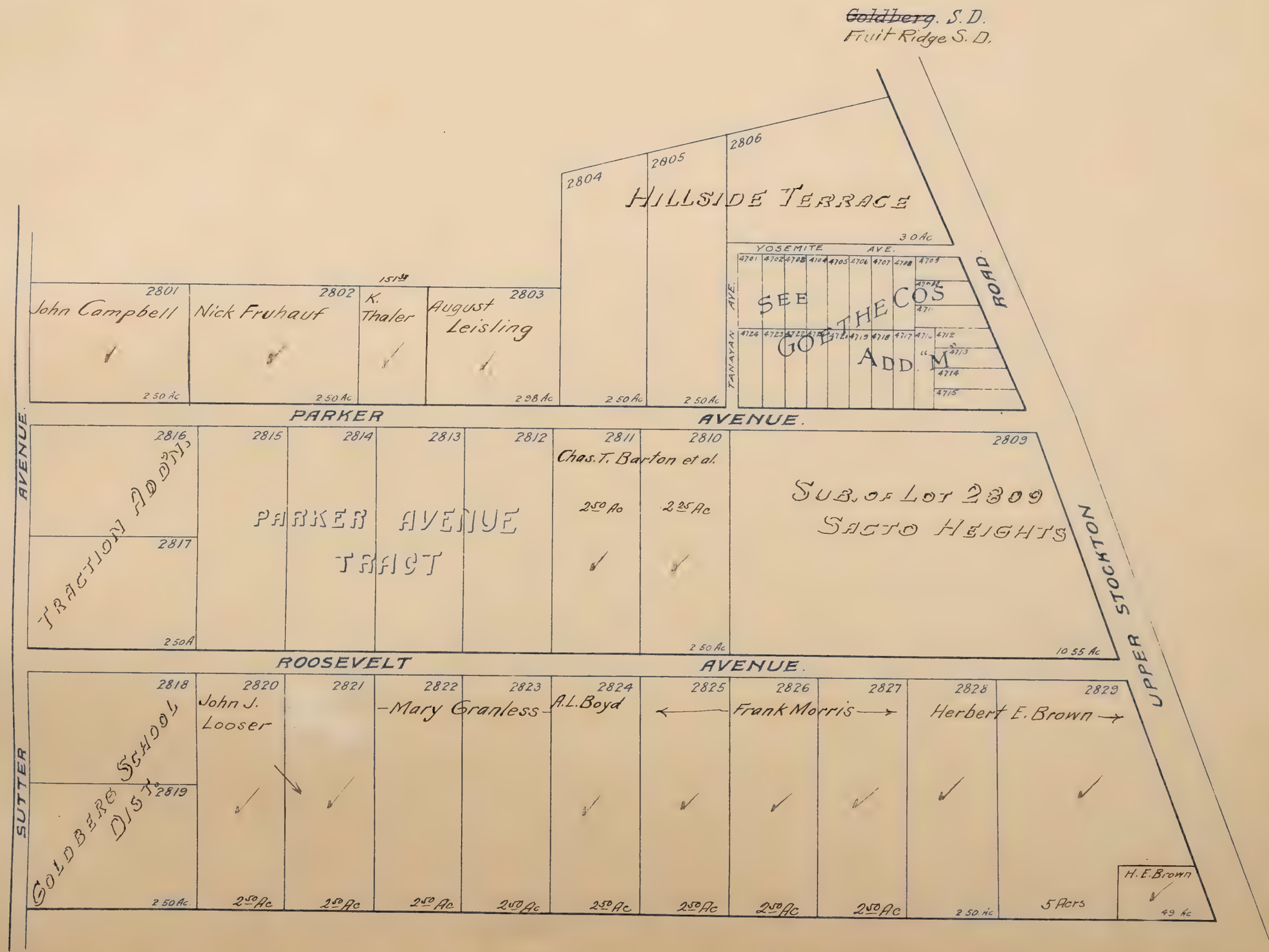

SUBD. OF LOT 2809
OF
SACRAMENTO HEIGHTS
LOCATED IN THE
N.E. 1/4 of Sec. 20, T.8N., R.5E
Scale: 80'=1"

All blanks below assessed to Chauncey H. Dunn.

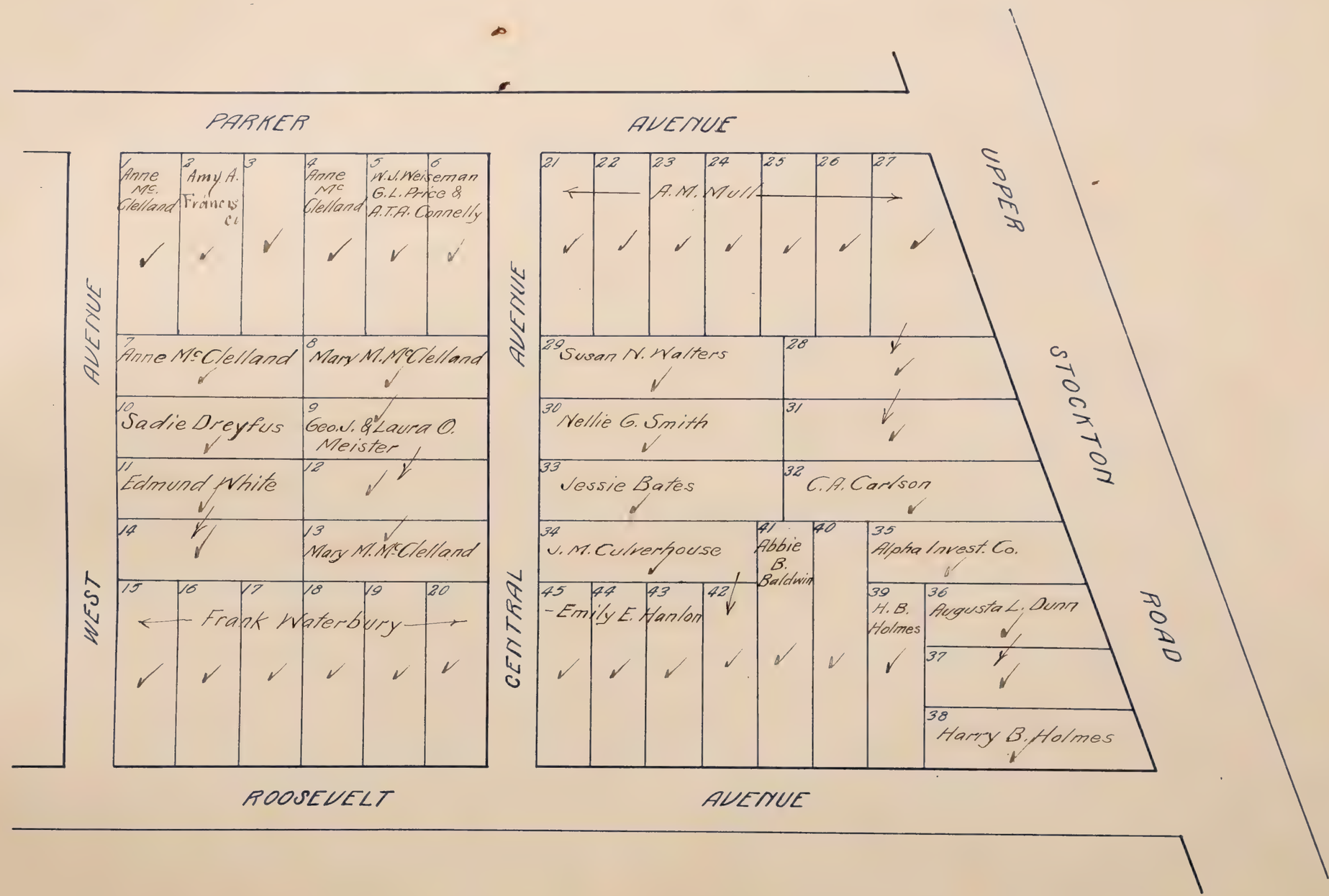

Mapped

SACRAMENTO AVENUE HEIGHTS

LOCATED IN

N.E. 1/4 of Sec. 19, T.8N.R.5E.

Scale: 1"=60'

W. & K. SUBD. No 18.

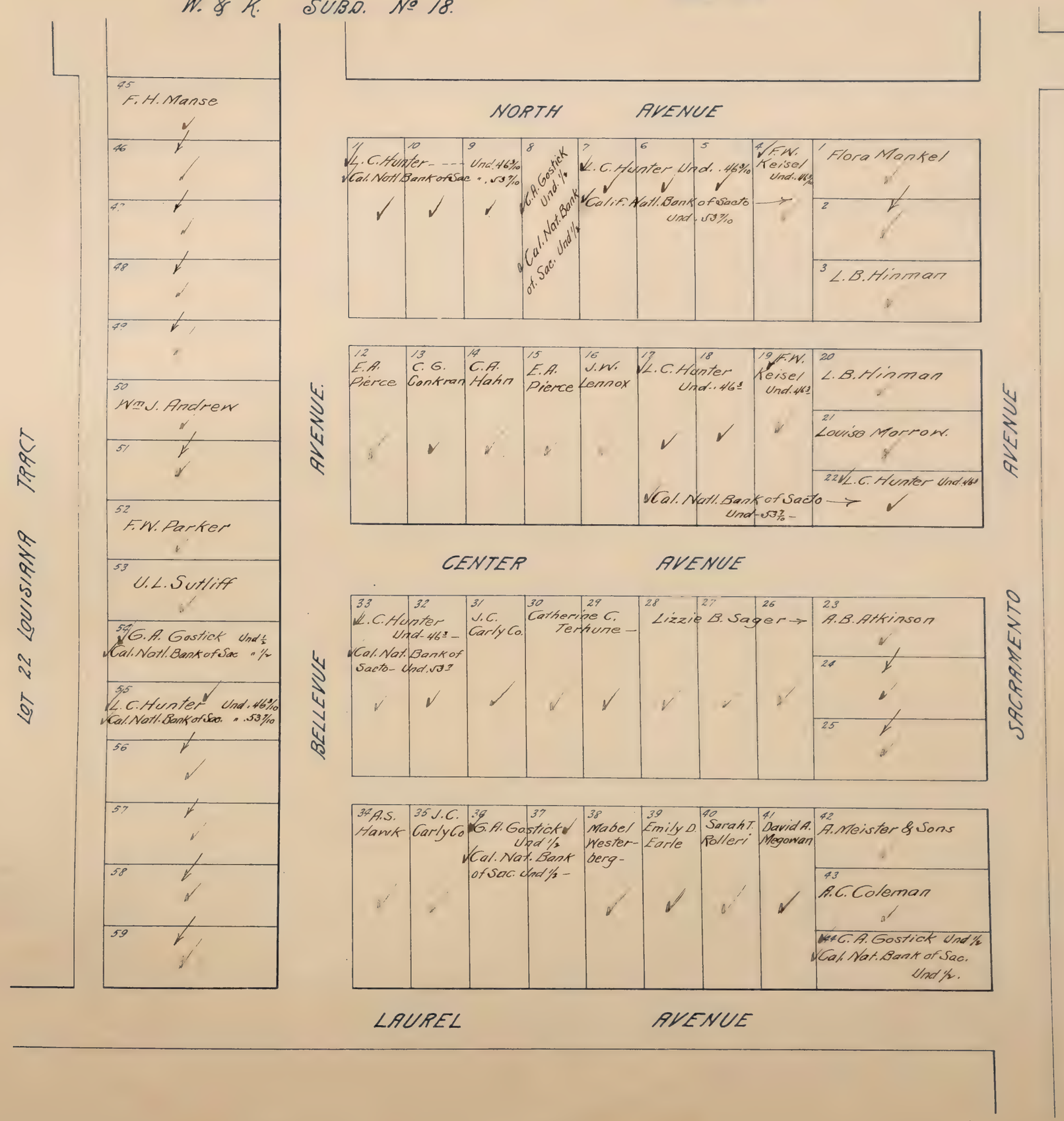

Sac. Av. Hgts

S

Mapped.

SACRAMENTO VALLEY IMPROVEMENT CO'S. SUBD. No 1

LOCATED IN AND CONSTITUTING A PART OF THE

E. ½ of Sec. 2, T.5N., R.7E.

Scale: 220'=1"

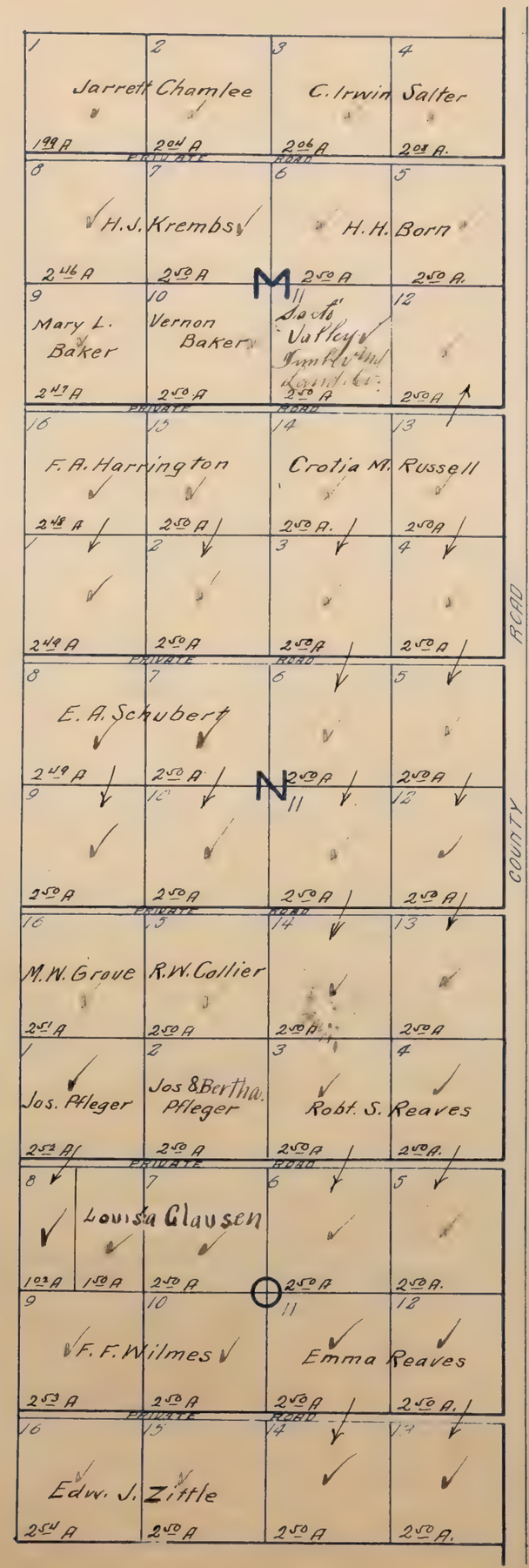

Sac. Val. Imp. No. 2

Mapped

SACRAMENTO VALLEY IMPROVEMENT CO'S.

SUBDIVISION No 2.

LOCATED IN

Sec. 2, T.5N., R.7E.

Scale: 300'=1"

Laguna S.D.

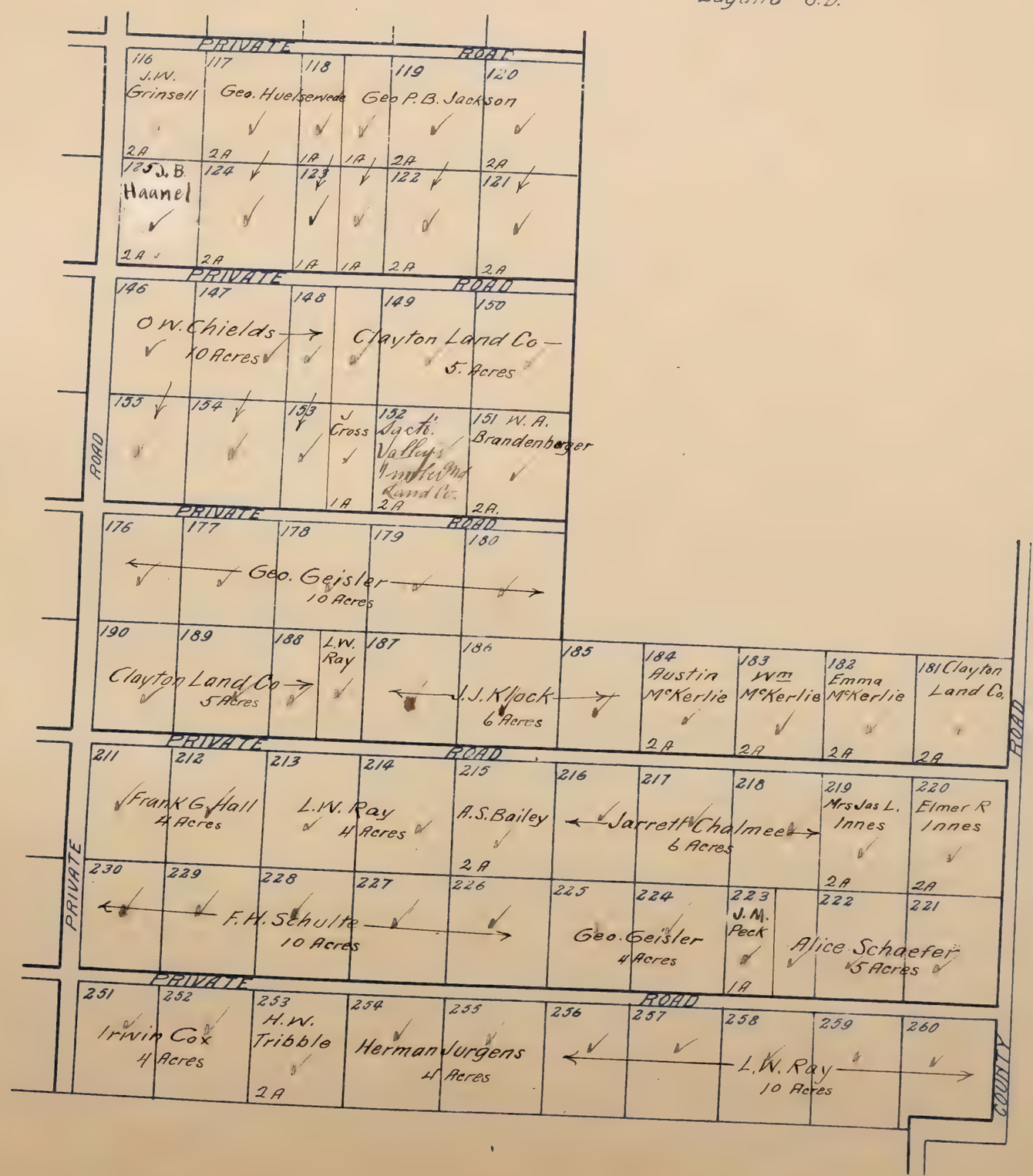

No. 2

SACRAMENTO VALLEY IMPROVEMENT CO'S.

SUBDIVISION No 2.

LOCATED IN

Sec. 2, T.5N., R.7E.

Scale: 300'=1"

Laguna S.D.



Mapped.

SACRAMENTO VALLEY IMPROVEMENT CO'S.

SUBDIVISION No 2.

LOCATED IN

Sec. 2, T.5N., R.7E.

Scale: 300 = 1"

Laguna S.D

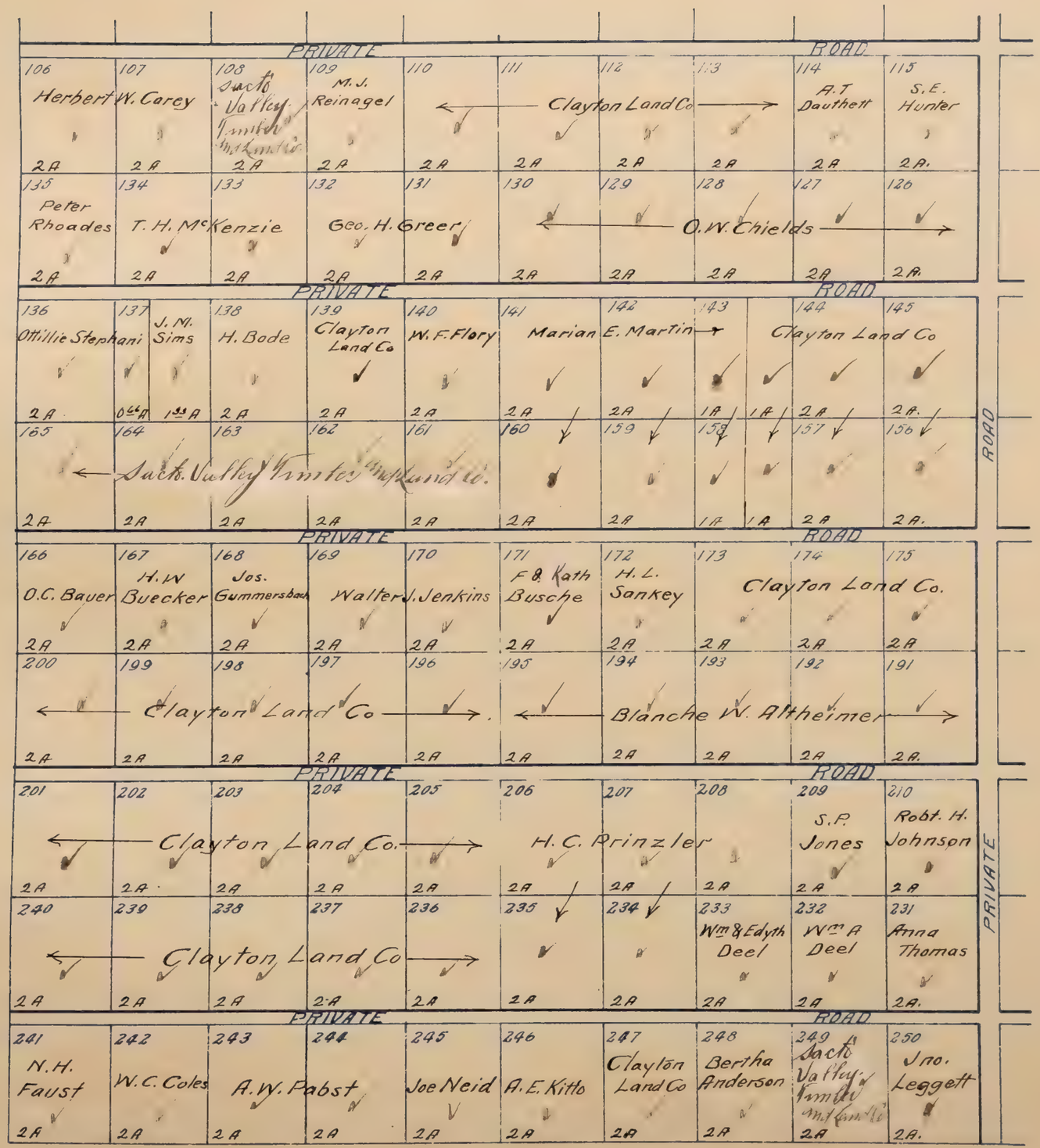

SACRAMENTO VALLEY IMPROVEMENT CO'S.

SUBDIVISION No 3.

BEING THE

E. ½ of Sec. 36, T. 6 N., R. 7 E.

Scale: 6chs. = 1"

Mapped.

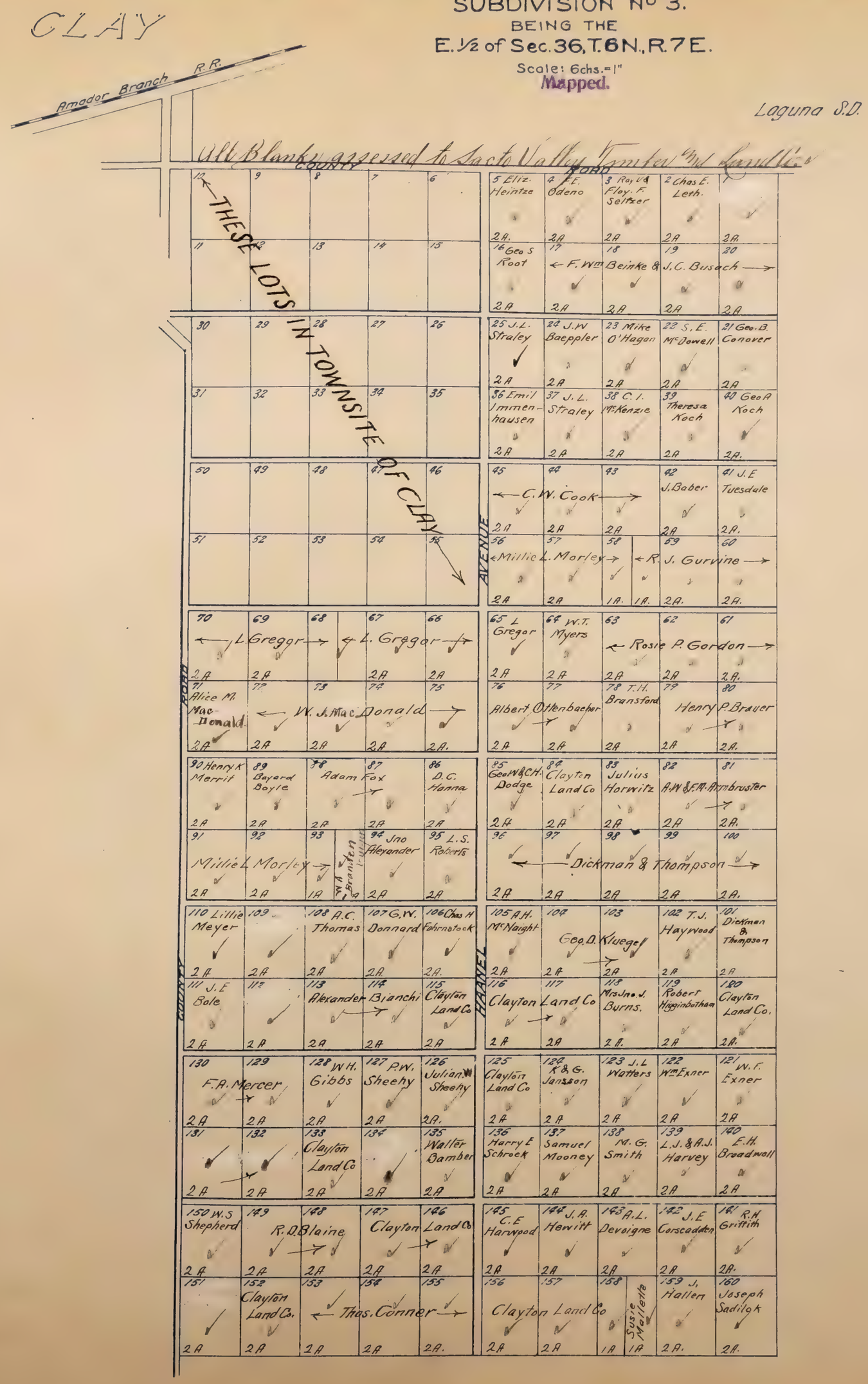

No. 3

Mapped

SACRAMENTO VALLEY IMPROVEMENT CO'S. SUBD. No 4

LOCATED IN THE
W.½ of Sec. 6, T.5N., R.8E.
Scale: 6 Chs = 1"

693

No. 4

Laguna S. D

All Blanks assessed to Sacto Valley Timber and Land Co. ✓

PUBLIC ROAD

9 H.P. Moore 2.33 A	8 R.W. Barrell 2A	7 Eliz. A. Barrell 2A	6 W.H. Buescher 2A	5 — M. Wegener — 2A	4 2A	3 W.T. Straup 2A	2 C.A. Tuttle 2A	1 2A
10 D.F. Russell 2.31 A	11 2A	12 2A	13 Godfrey Loeffler 2A	14 — A. Ehlinger — 2A	15 2A	16 2A	17 C. Schuermann 2A	18 Catherine H Rush 2A
27 — Richard Eddy — 2.28 A	26 2A	25 2A	24 Geo C. Henry 2A	23 J.B. Haanel 2A	22 2A	21 Loverine Loonan 2A	20 H.M. Thomas 2A	19 2A
28 F.W. Schulte 2.26 A	29 A.A. Chaine 2A	30 J.T. Belk 2A	31 Fred W. & Clarence Thuston 2A	32 2A	33 2A	34 Hans Fehr 2A	35 J.E. Troutman 2A	36 Fred'k Armbruster 2A
45 Aug. W. Bohn 2.23 A	44 Clayton Land Co 2A	43 2A	42 E. Lee Renno 2A	41 Jno. Russell 2A	40 J.B. Haanel 2A	39 1A 1A	38 F. Bender 2A	37 2A
46 — Frank W Brown 2.21 A	47 2A	48 Ferd. Pacal 2A	49 J.H. Niemeyer 2A	50 H.A. Conyne 2A	51 Ida Kessler 2A	52 L.A. Koenig 2A	53 W.T. Henderson 2A	54 E.H. Lindig 2A
63 A.B. Eckles 2.15 A	62 Minnie S Miller & Jennie S Day 2A	61 W.M. Dunlap 2A	60 G.J. Groesslin 2A	59 ← Geo J. Raithel — 2A	58 2A	57 Benj. Koenig 2A	56 — M. Kauffman → 2A	55 2A
64 — H.T. Curtright 2.16 A	65 2A	66 — Duval O'Neal — 2A	67 2A	68 Lulu Blome 2A	69 — Clayton Land Co — 2A	70 2A	71 2A	72 H.J. Allen Jr. 2A
81 2.12 A	80 2A	79 Jno L. Smith 1A 1A	78 H.F. Meyerhart 2A	77 M.R. Cassin 2A	76 2A	75 2A	74 2A	73 O.J. Boehmer 2A
82 Geo Sudholt 2.11 A	83 Etta Ream 2A	84 Rob't. Buchanan 2A	85 C. Jones 2A	86 2A	87 2A	88 Wm. Wallace 2A	89 Agnes Wallace 2A	90 2A
99 2.08 A	98 Bertha R. Read 1A 1A	Mrs M.G Curry	97 Jno. Sheller 2A	96 W.G. Clouthier 2A	95 — Louis Cornaz — 2A	94 2A	93 Bridgett Greenan 2A	92 Mary A. Bader 2A	91 A Bourboniere 2A
100 R.J.A. Irwin 2.06 A	101 — Jas. McClay — 2A	102 2A	103 2A	104 — Chas Cornaz — 2A	105 2A	106 — Leon Cornaz — 2A	107 2A	108 2A
117 J.F. Engelka 2.03 A	116 H.B. Bauman 2A	115 H.B. Bauman & J.F. Engelka 2A	114 E.J. Spees 2A	113 2A	112 2A	111 A.F. Stuewe 2A	110 J.C. Barnabu 2A	109 A.H. Todd 2A
118 S.P. Brubaker 2.01 A	119 2A	120 — D.W. Longacre — 2A	121 2A	122 J.R. Wilkenson 2A	123 Clayton Land Co 2A	124 2A	125 O.E. Juergens 2A	126 A.M. Cornwall 2A
135 H.C. Echterhoff 1.86 A	134 1.93 A	133 Christian Helwig 1.99 A	132 2.04 A	131 J.B. Haanel 1A	130 ← Clayton Land Co → 1.10 A 2.14 A	129 2.30 A	128 2.25 A	127 2.31 A

PUBLIC ROAD

Mapped.

(694)

SAC'TO VALLEY IMP. CO'S SUBDN. NO. 6

LOCATED IN
W. 1/2 of Sec. 36 T. 6 N. R. 7 E.
Scale: 6 chs. = 1"

Laguna S.D.

All Blanks assessed to Sacto Valley Timber & Land Co.

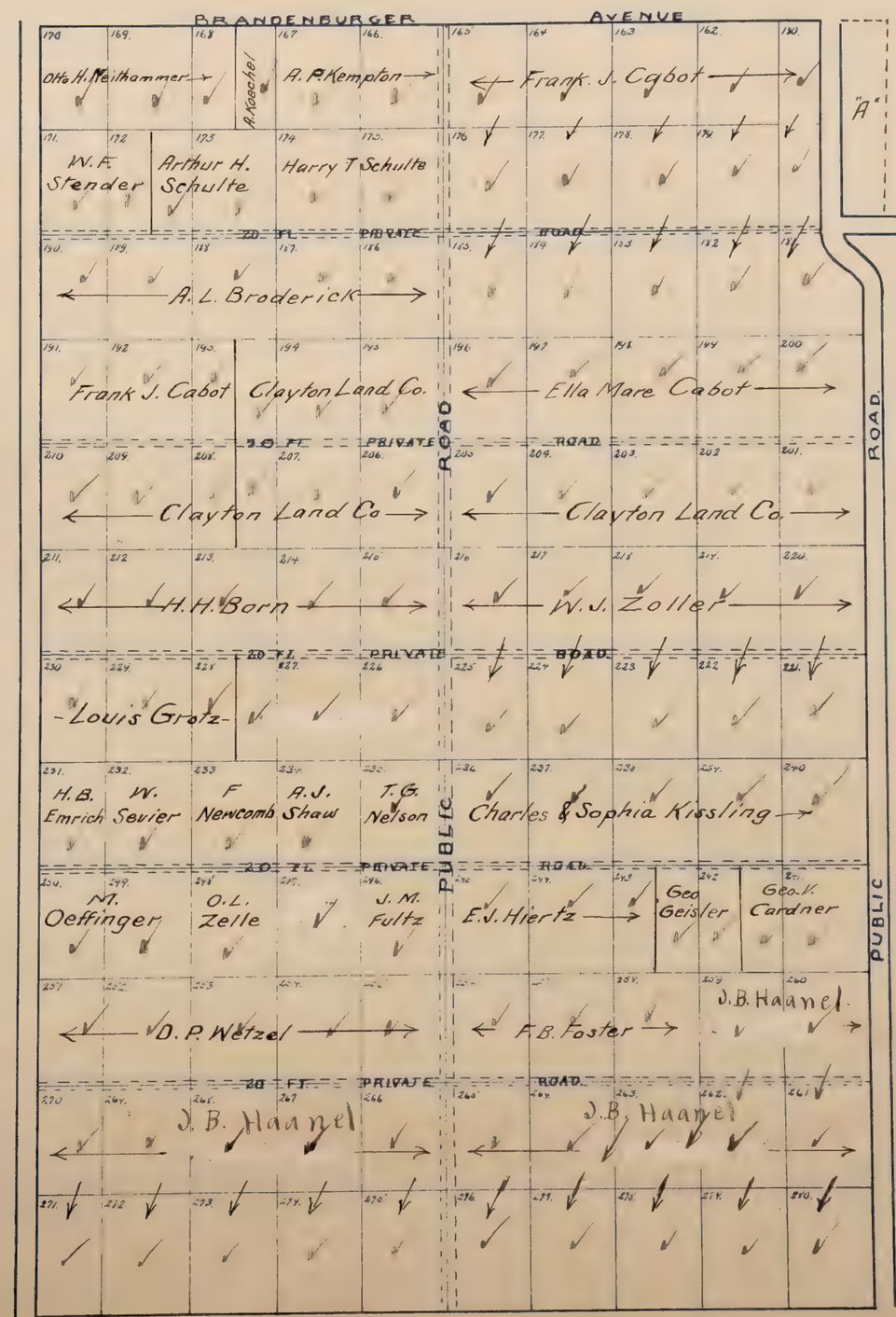

No. 6

No. 7

695

SACRAMETO VALLEY IMPROVEMENT Co's
SUBDIVISION NO.7
located in the
E½ of Sec. 6 T.5N R8E.

Laguna S.D.

Scale: 1" = 6 chs

All blanks below assessed to Sacto. Valley Timber & Land Co.

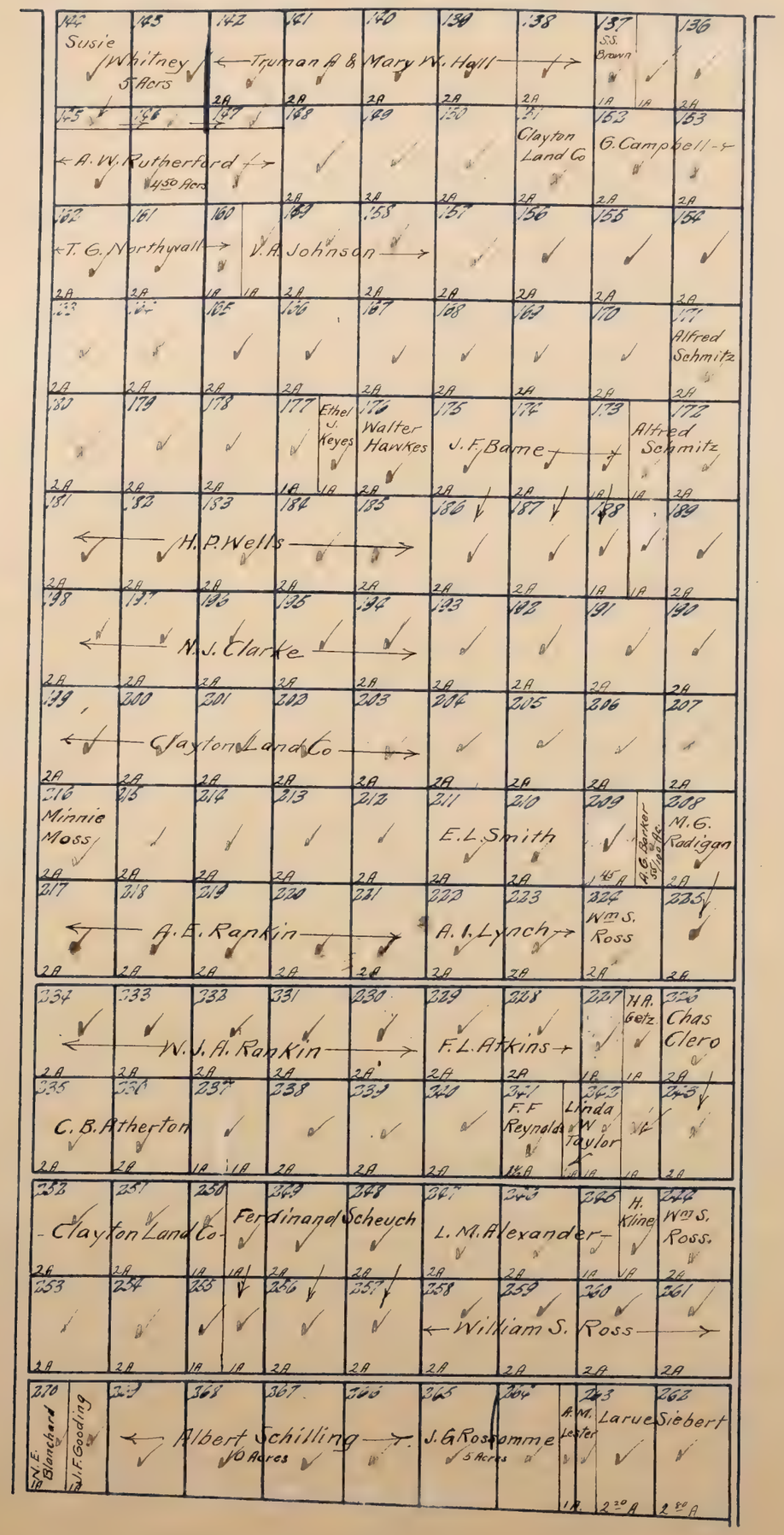

No. 7

Mapped.

SACRAMENTO VALLEY IMPROVEMENT Co's
SUBDIVISION No. 8
being the
W. 1/2 Sec 31 T6N. R8E.
Scale: 1" = 8chs.

Laguna S.D.

All blanks below assessed to Sacto. Valley Timber & Land Co.

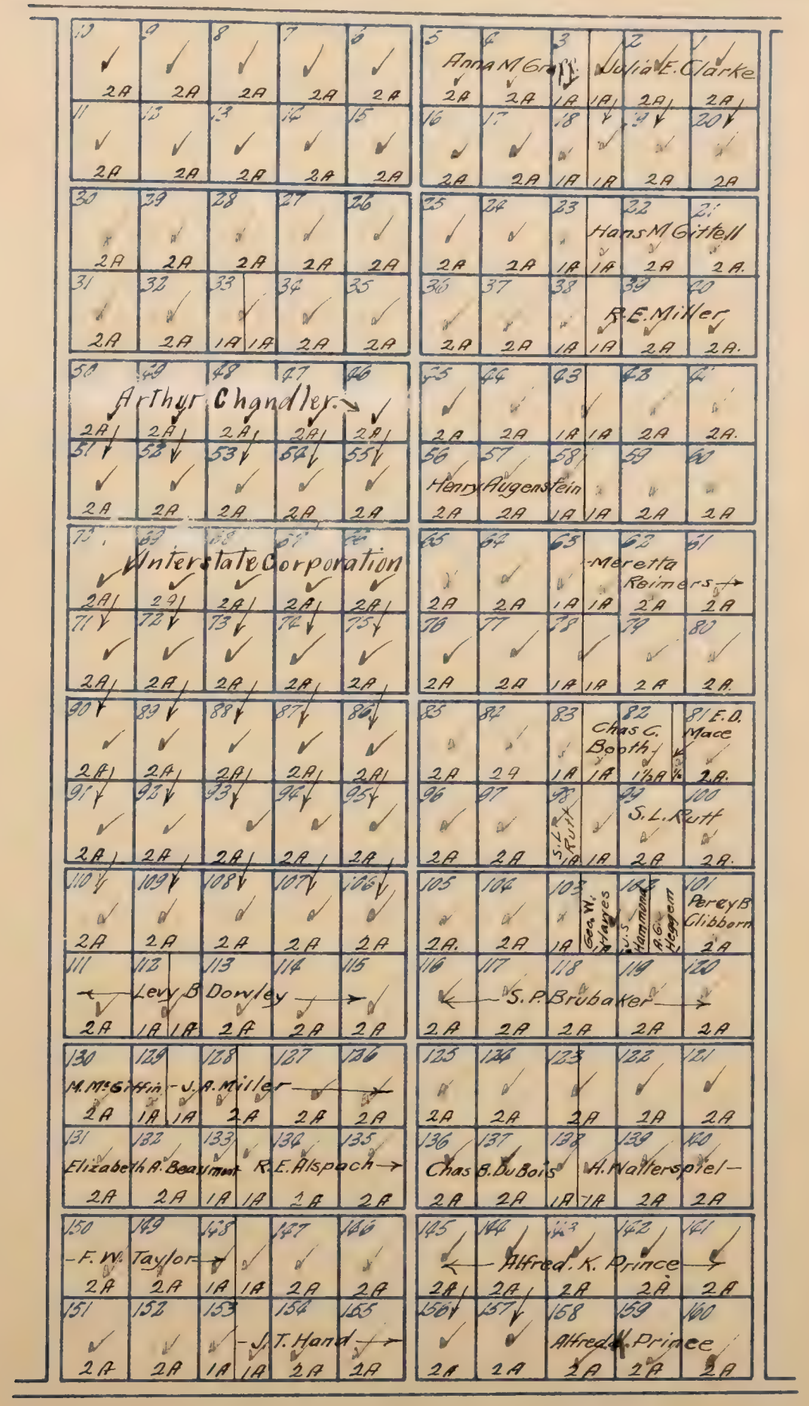

No. 8

SACRAMENTO VALLEY IMPROVEMENT Co's
SUBDIVISION No. 9
being
Section 1. T.5N.R.7E.
Scale: 1" = 8 chs.

Laguna S.D.

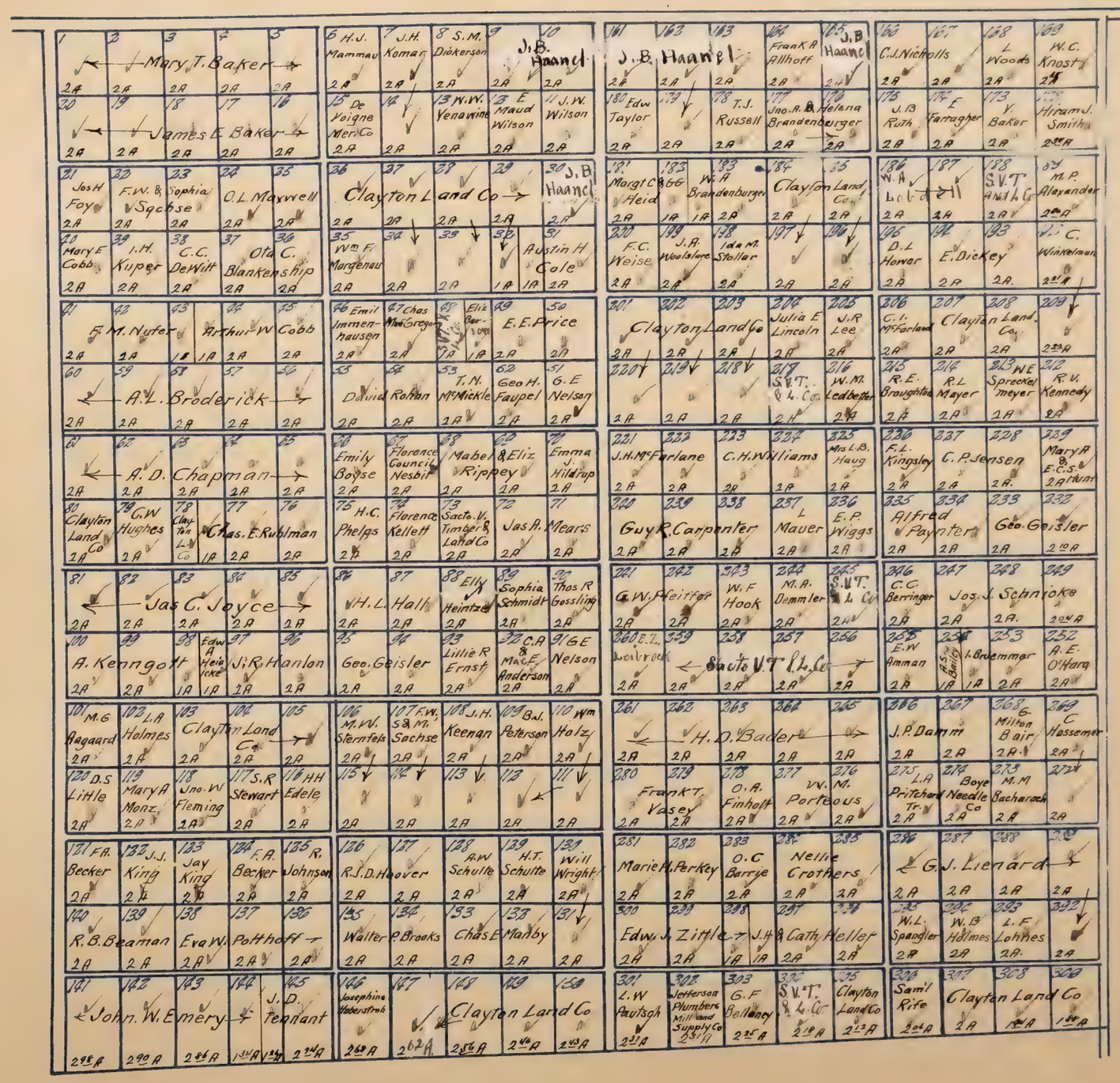
Mary T. Baker
James E. Baker
A.L. Broderick
A.D. Chapman
Jas C. Joyce
Clayton Land Co
H.D. Bader
G.J. Lienard
John W. Emery
J.B. Haanel
Austin H. Cole
E.E. Price
Chas. E. Ruhlman
Clayton Land Co
Sacto V.T. & L. Co
Clayton Land Co
Clayton Land Co
Clayton Land

Mapped.

595

SACRAMENTO VALLEY IMPROVEMENT CO'S

SUBDIVISION No 11.

LOCATED IN

S. ½ of SEC. 11, T. 5 N. R., 7 E

Scale: 400' = 1"

All blanks below assessed to Sac'to Valley Timber & Land Co.

Laguna S.D

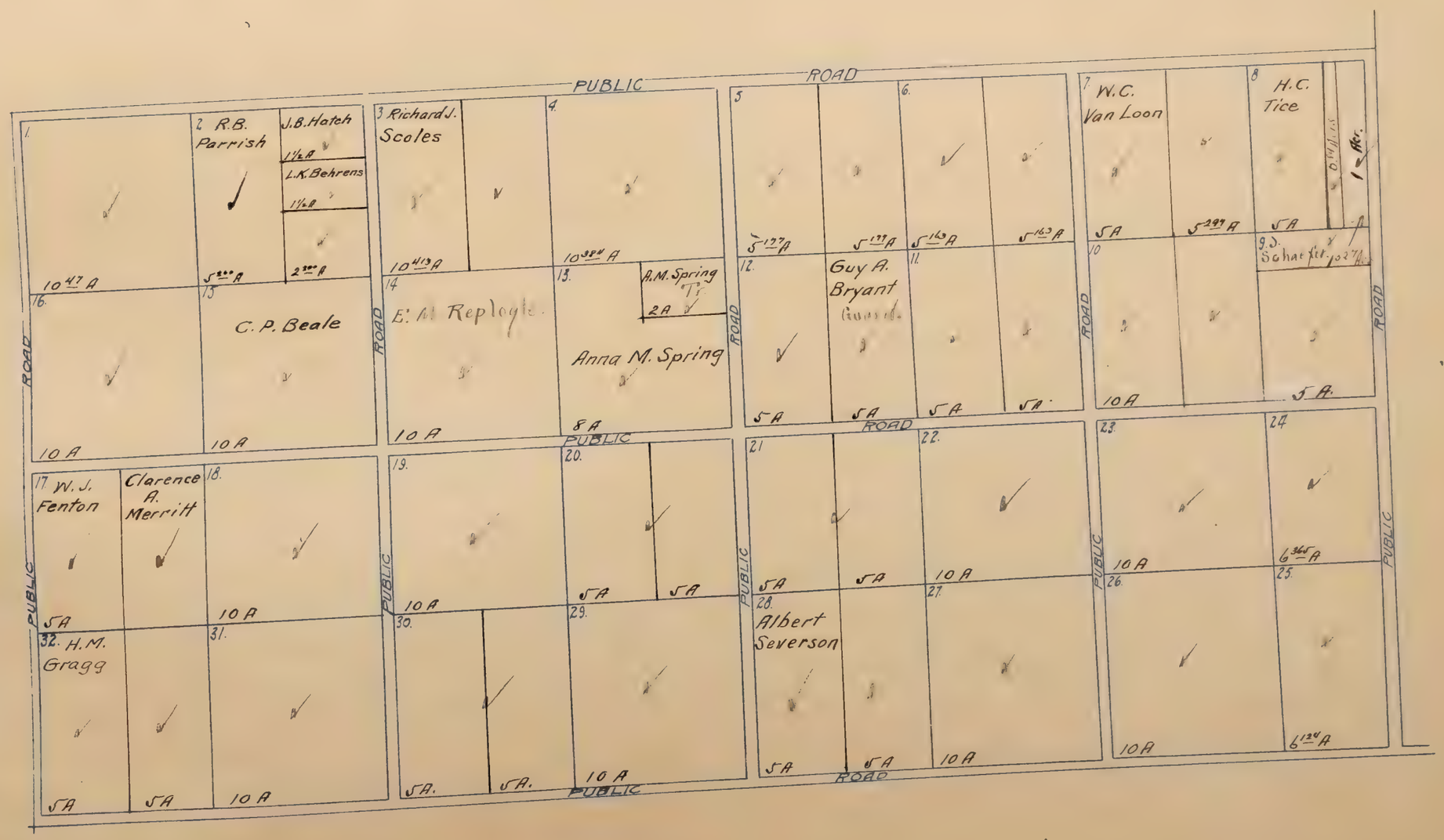

No. 11

Mapped.

SACRAMENTO VALLEY IMPROVEMENT CO'S.

SUBDIVISION No 12.

LOCATED IN

Sec. 11 & 12. T. 5 N., R. 7 E.

Scale: 500' = 1"

All blanks below assessed to Sac'to Valley Timber & Land Co. ✓

Laguna S. D.



No. 12

Mapped.

SACRAMENTO VALLEY IMPROVEMENT CO'S
SUBDIVISION No. 13
being the
E½ Sec. 31 T.6N R8E.
Scale: 1" = 6 chs.

Laguna S.D.

700

All blanks below assessed to Sacto. Valley Timber & Land Co.

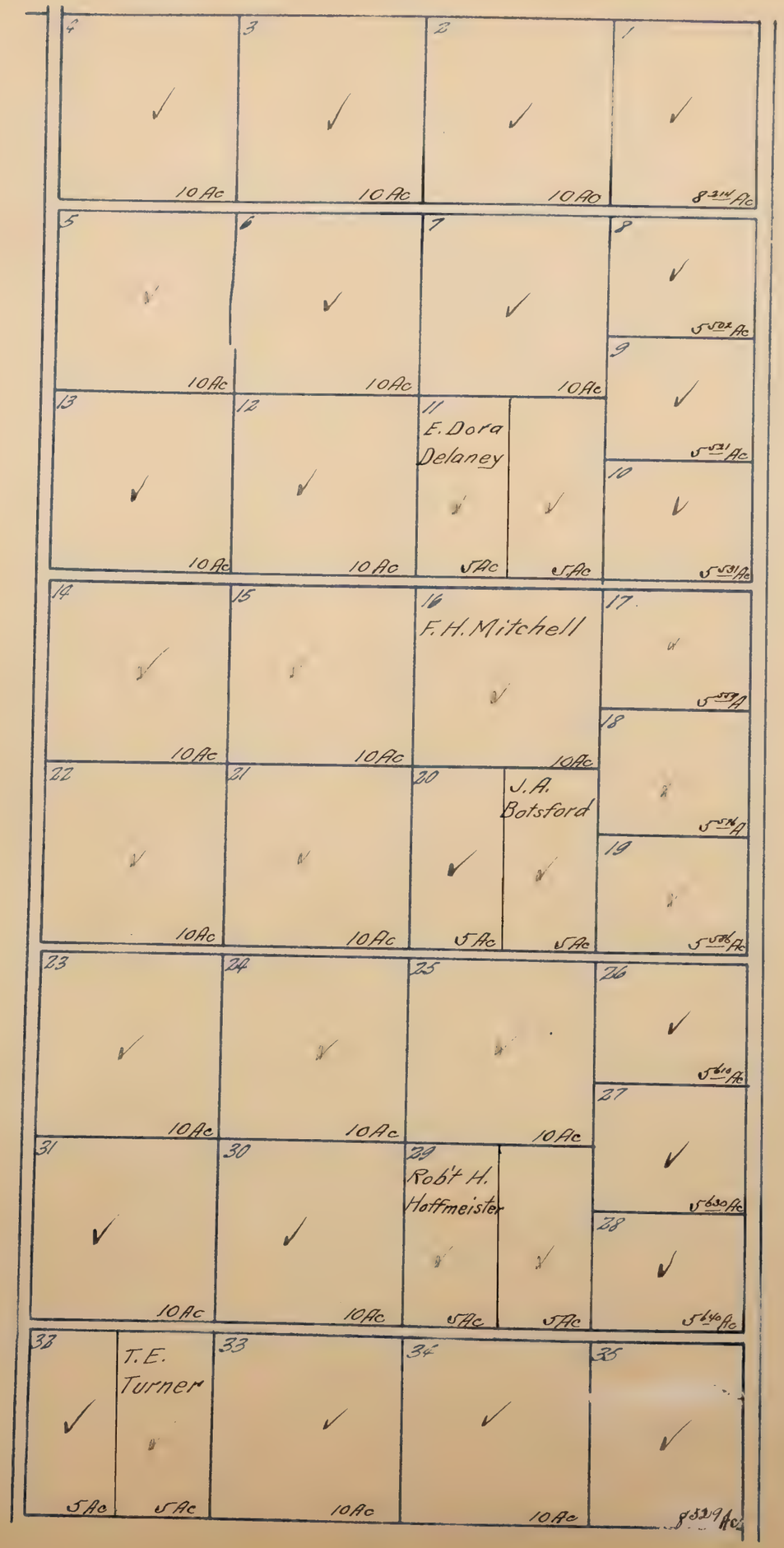

No. 13

Mapped.

SACRAMENTO VIEW

LOCATED IN THE

S.E. 1/4 of Sec. 19, T. 8 N., R. 5 E.

Scale: 80' = 1"

All blanks below assessed to E. D. Charter ✓

Pacific S.D.

Mapped.

SEYMOUR CARR TRACT

located in the

S1/2 of Section 28 T.6 N. R.7 E.

Scale: 1"=400'

5 Colony

~~Alabama~~ S.D.

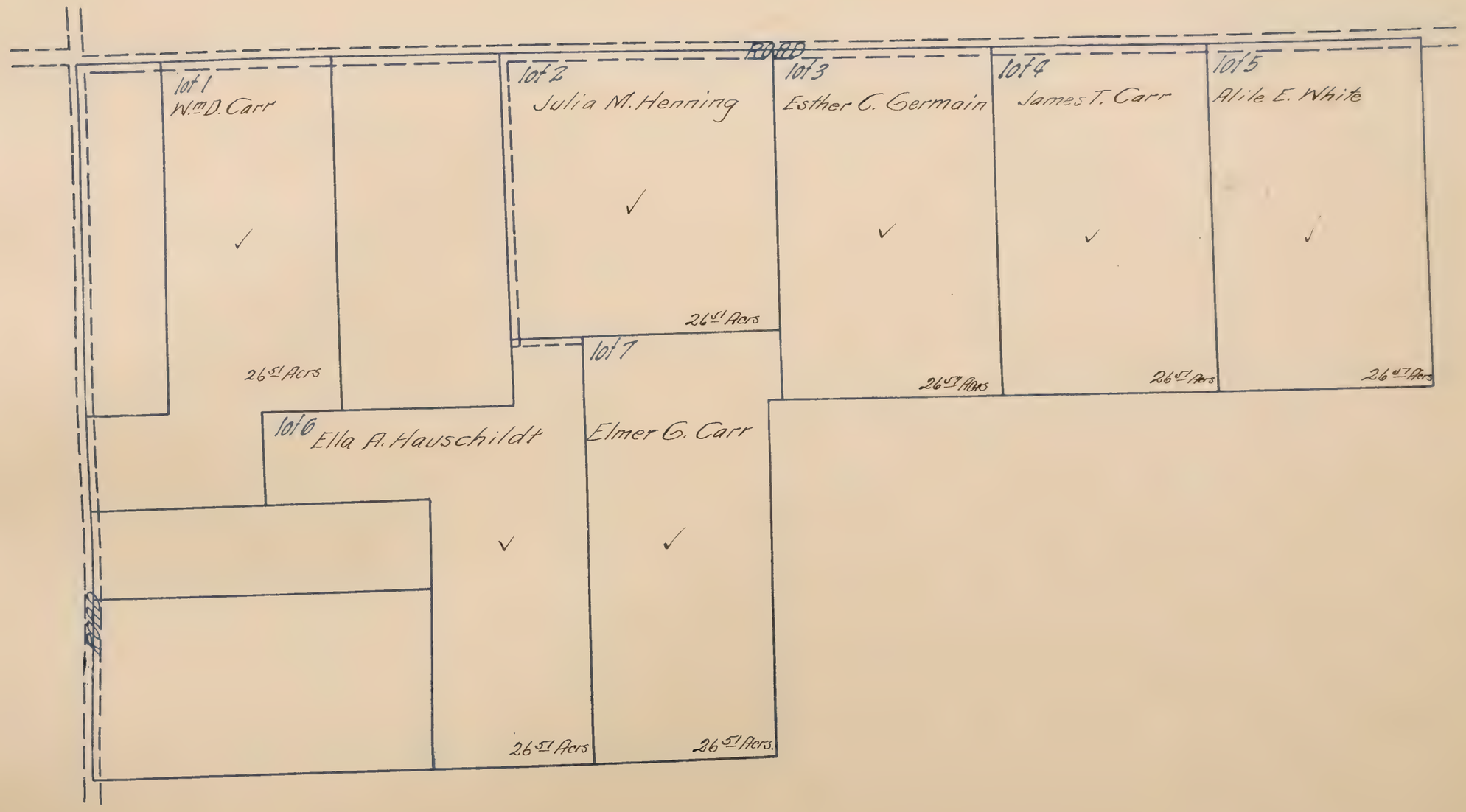

SEYMOUR

Sec's 20 & 27 T.7N R.6E
Scale: 1" = 200'
Pleasant Grove S.D.
SHELDON
All blanks below assessed to Sheldon Townsite & Realty Co.
1448
1449
1450
1451
1452
1453
1454
1455
1456
1457
1458
1459
1460
1461
1462
1463
Francesca Neglinomine.
Scale 1" = 300'
7.14 Acrs
10.82 Acrs
10 Acrs
10 Acrs
10 Acrs
10.35 Acrs
8.49 Acrs
9.14 Acrs
9.02 Acrs
7.65 Acrs
9.51 Acrs
Cen. Col. Trac. R.R. Co.
GRANT LINE
Wm. Miller
Welsey A. Tiffy
5.91 Acrs
6.27 Acrs
8.44 Acrs
Scale: 1" = 300 ft.
Made on Smaller Scale

SHELDON

Mapped.

704

SHERWOOD HEIGHTS

BEING

Lot 17 Sutterville Heights Tract

Scale: 1" = 60'

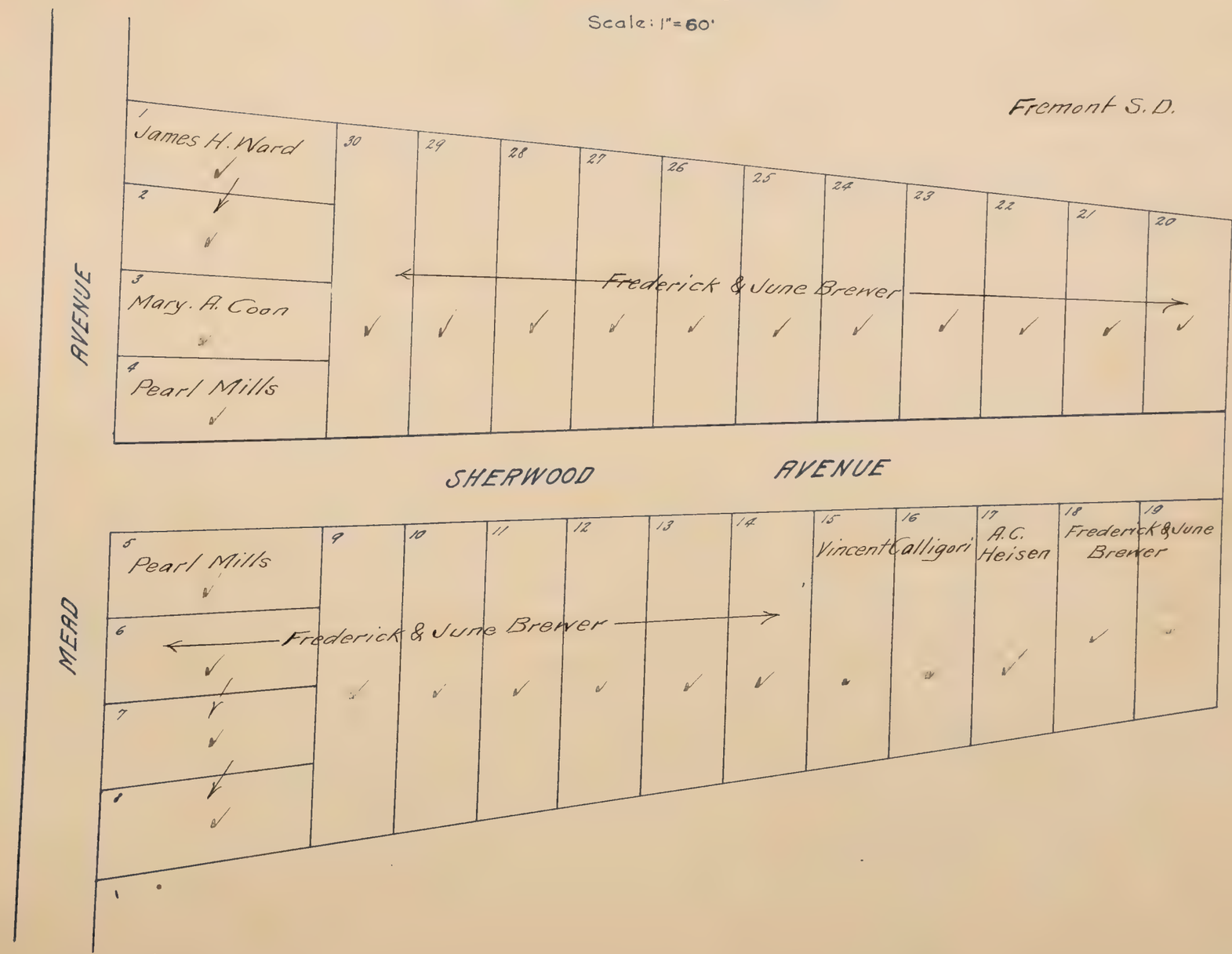

SHERWOOD

SHOPSIDE
or
BROOKE REALTY CO. SUBD. No. 116
LOCATED IN
S.W.¼ of Sec. 18 & N.W.¼ of Sec. 19, T. 8N., R. 5E.
Scale: 50' = 1"

Fruit Ridge S.D
~~Palmetto~~ S.D.

All blanks below assessed to Brooke & Scholefield ✓

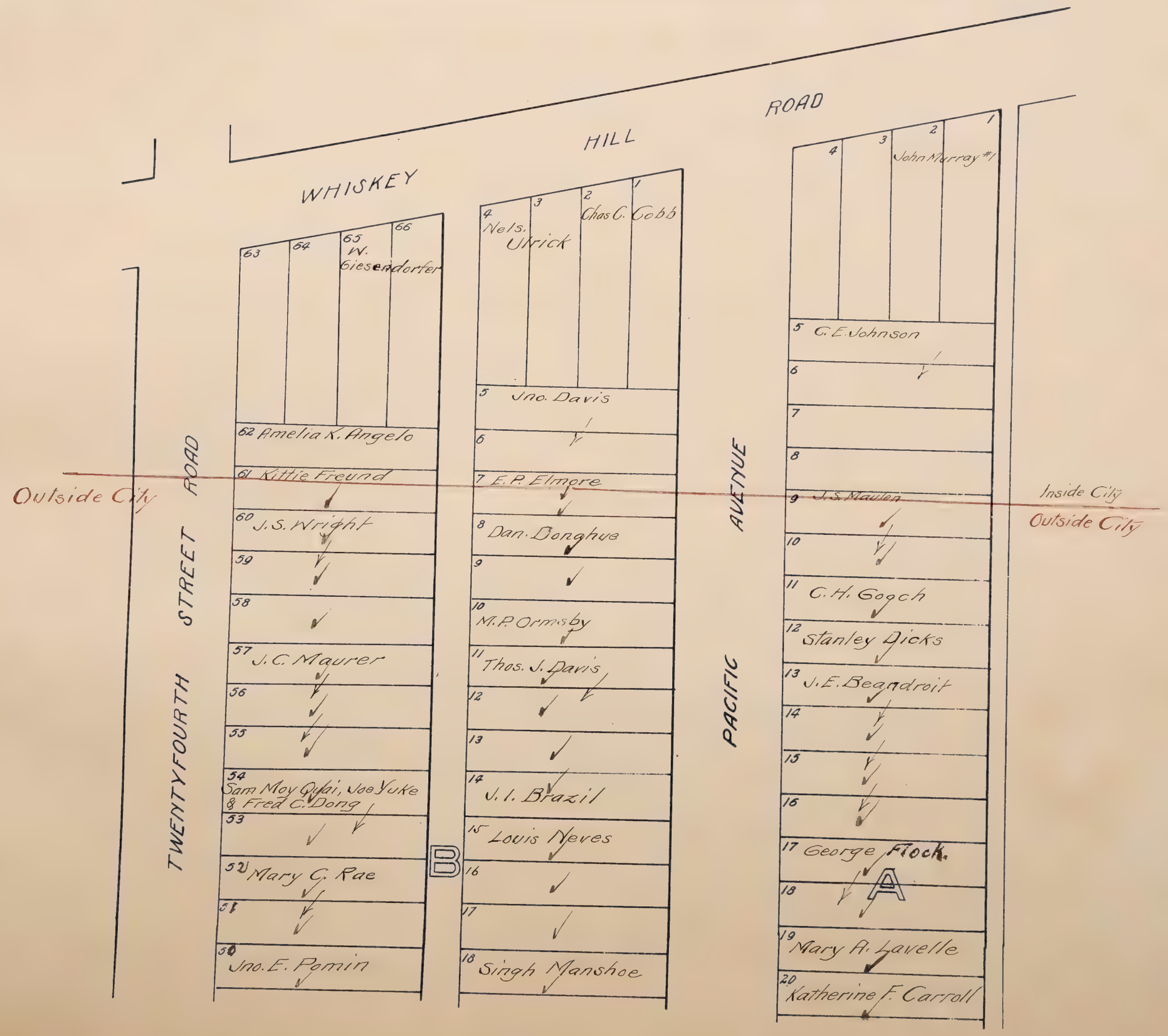

SHOPSIDE

SHOPSIDE
or
BROOKE REALTY CO. SUBD. Nº 116
LOCATED IN
S.W.¼ of Sec. 18 & N.W.¼ of Sec. 19, T.8N., R.5E.
Scale: 50' = 1"

All blanks below assessed to Roy Brooke & V. L. Scholefield Palmetto S.D.

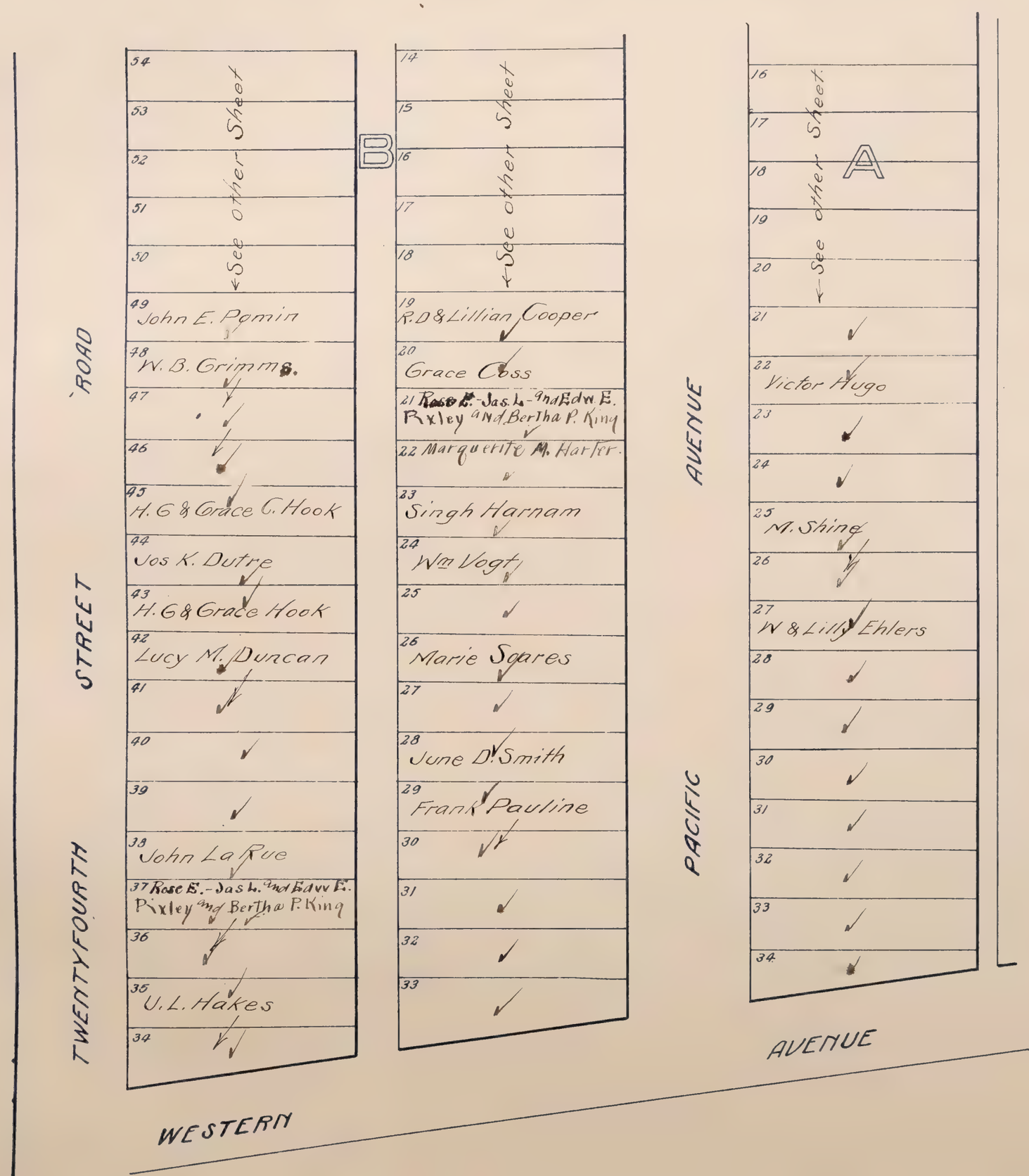

Mapped

SIERRA VISTA PARK

LOCATED IN
NW 1/4 of Sec. 31 and NE 1/4 of Sec. 32 T. 8 N. R. 5 E.
Scale: 1" = 200.

Pacific S.D.

All blanks below assessed to C. M. Goethe

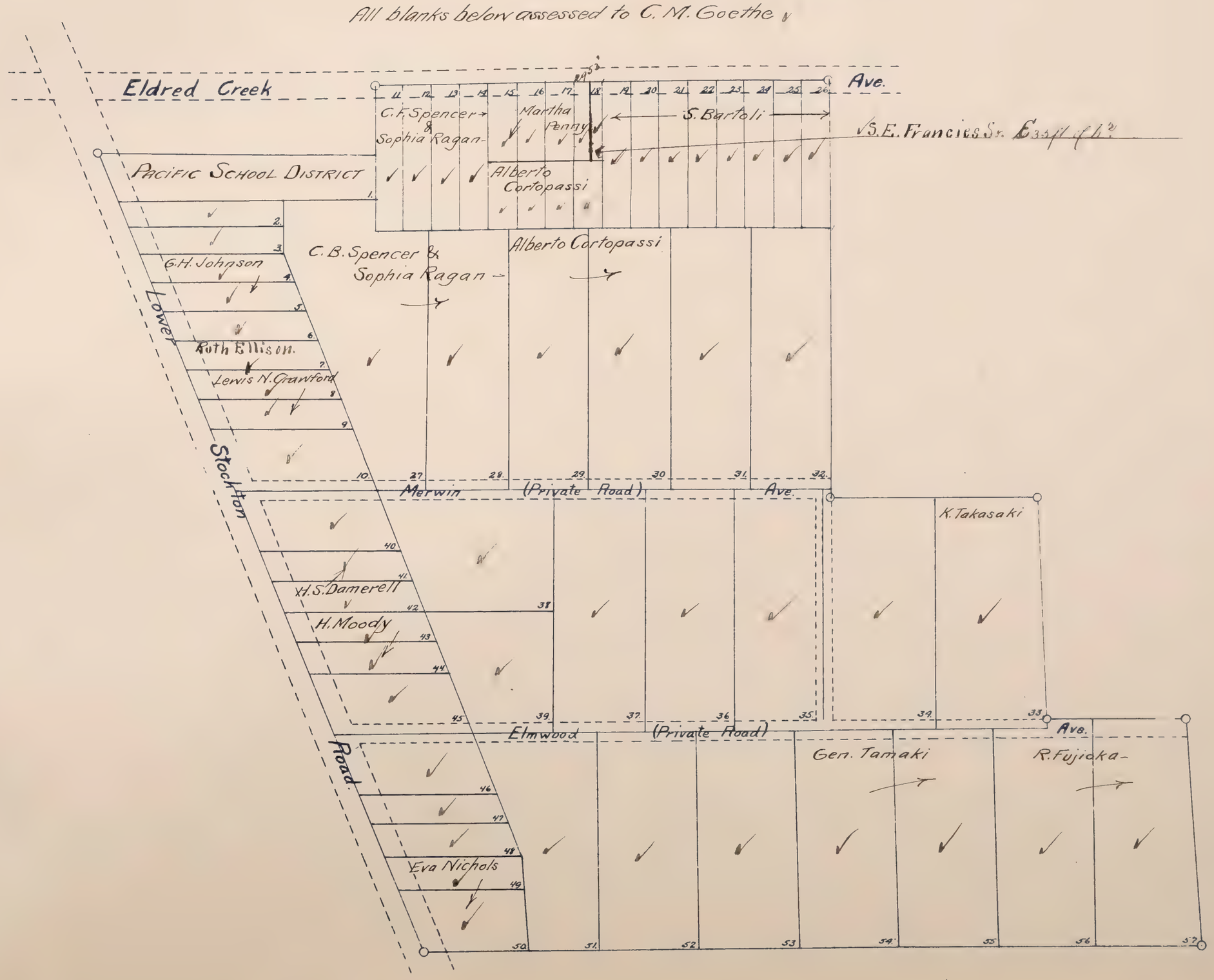

Sierra Vista

SIMMONS TRACT

LOCATED IN

S.E. 1/4 Section 7 T.10N.R.5E.

Scale: 4 chains = 1 inch.

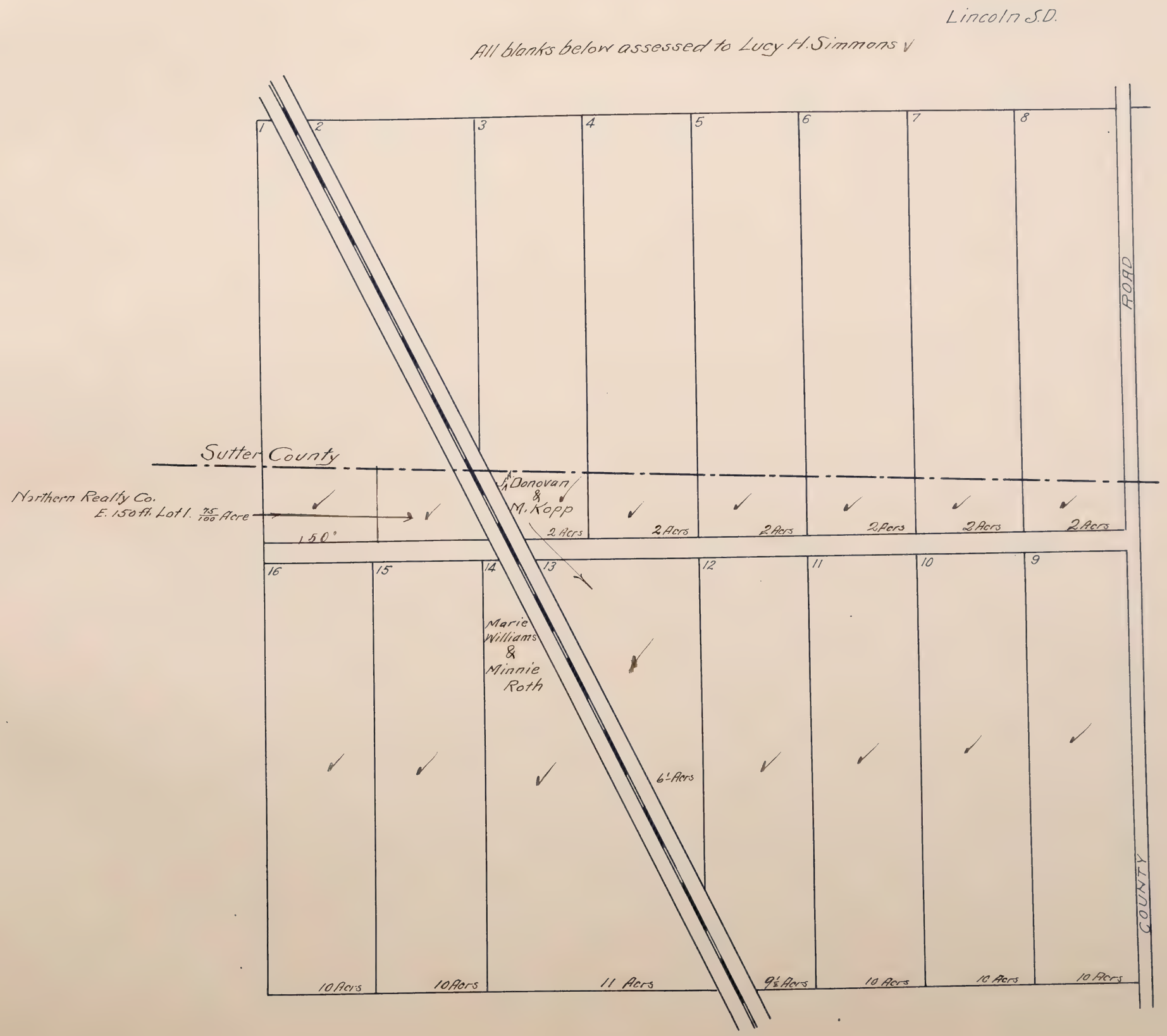

SIMMONS

Mapped.

SOUTH SAC'TO GARDENS

being a subd'n
S.E.1/4 Sec.27 T8N R5E.
Scale: 1"=200 ft.

Elder Creek S.D.

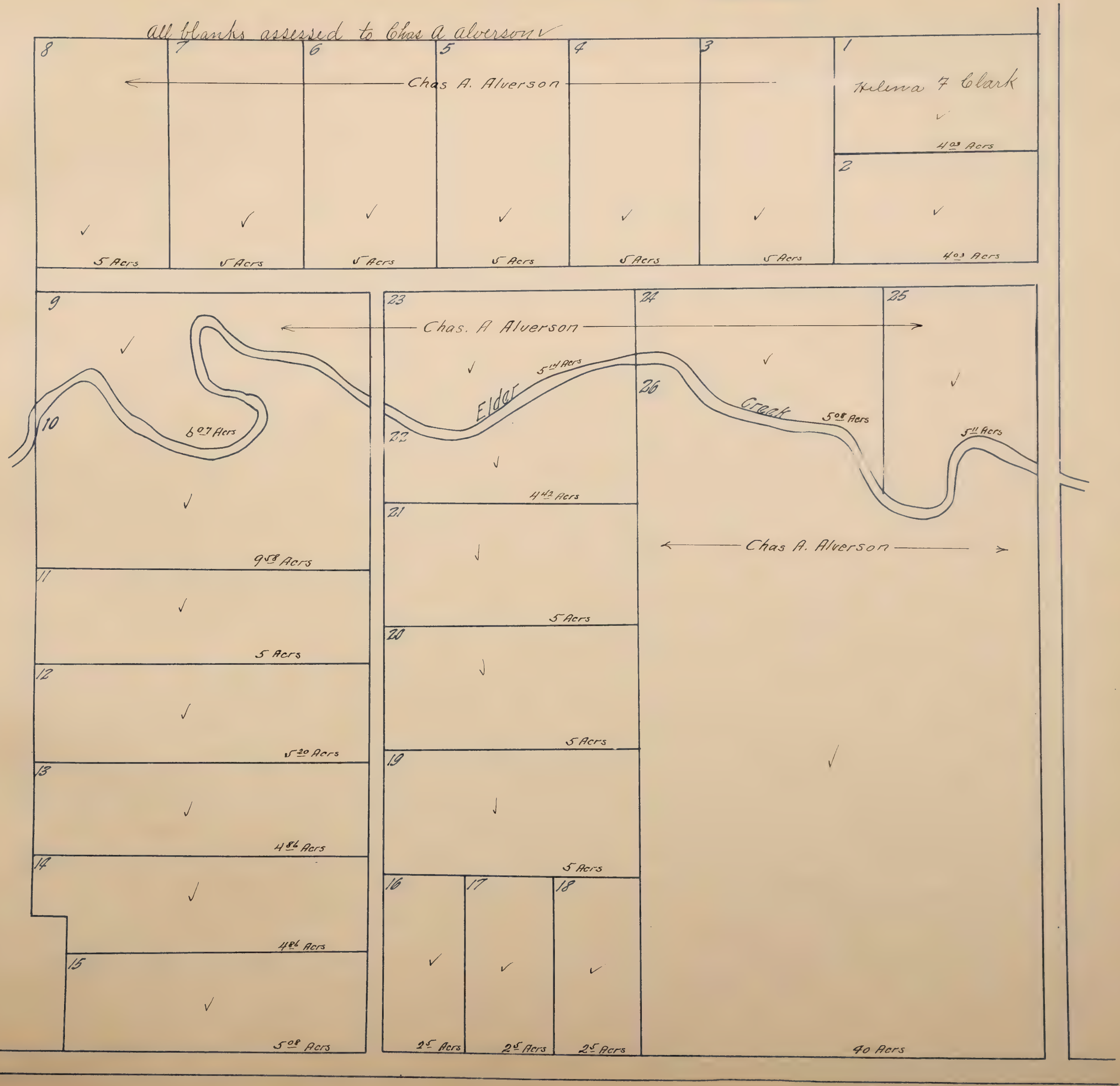

So. Sac. G'd'ns

Mapped

STELLA TRACT

LOCATED IN

N.W. 1/4 of Sec. 19 T.8N.R.5E.

Scale: 1" = 80'

All blanks below assessed to Sam'l Ginsberg ✓

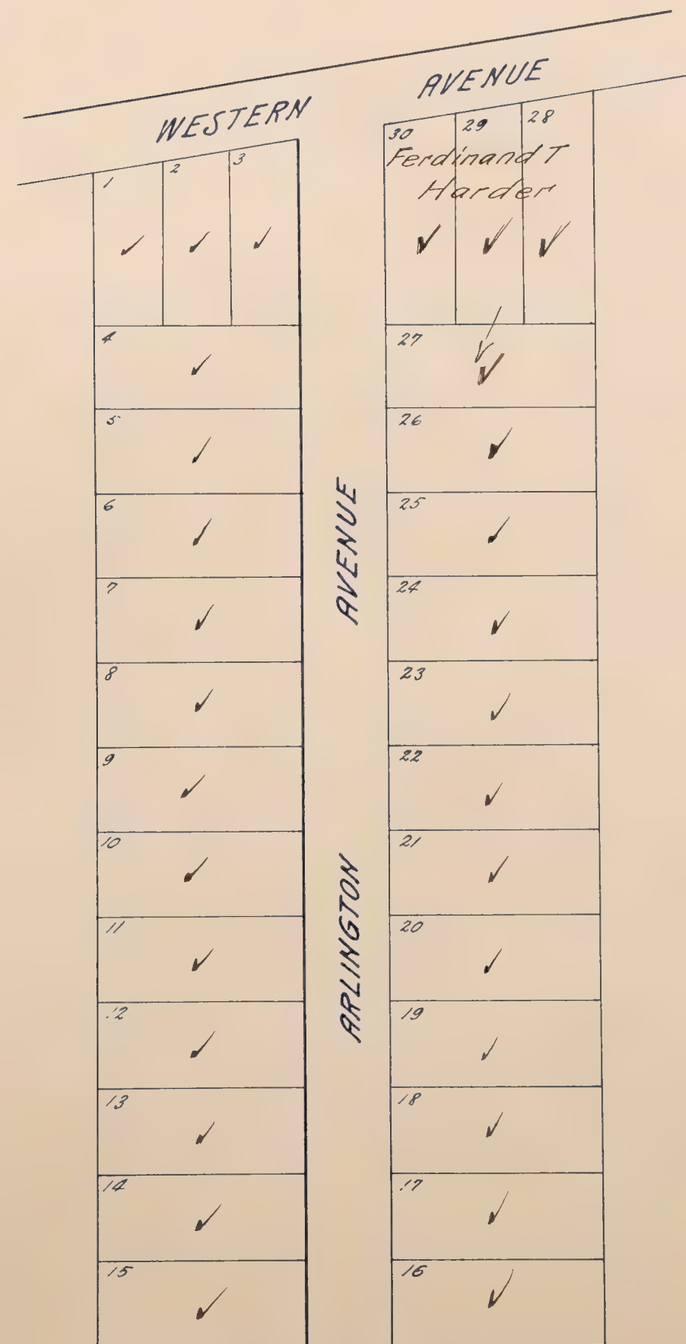

STELLA

Mapped.

STEWART SUBD'N

OF

BLOCK NO. 48

SUBDIVISION NO. 1.

NORTH SACRAMENTO

Scale 1" = 100'

All blanks below assessed to Geo D. Stewart Est. ✓

North Sacto S.D.

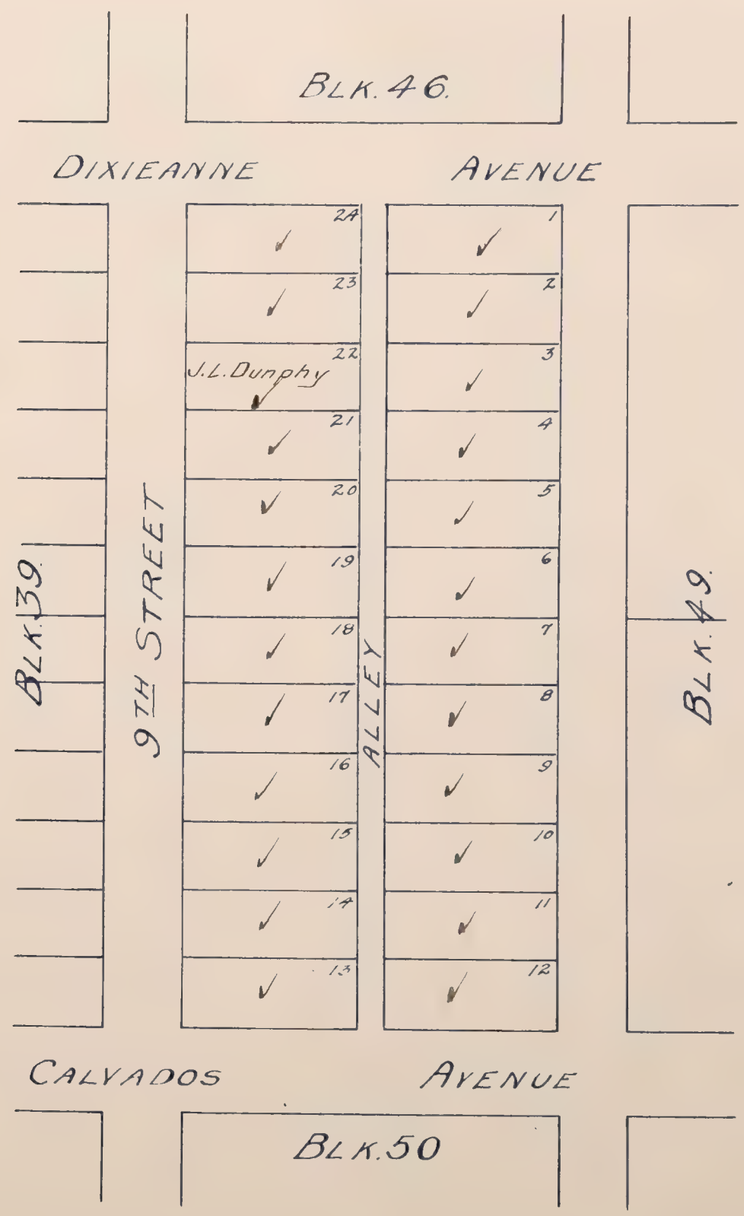

STEWART

Mapped.

STROBEL TRACT.

LOCATED IN

N.W. ¼ SEC. 29 T. 8 N. R 5 E.

Scale 4 chains = 1 inch.

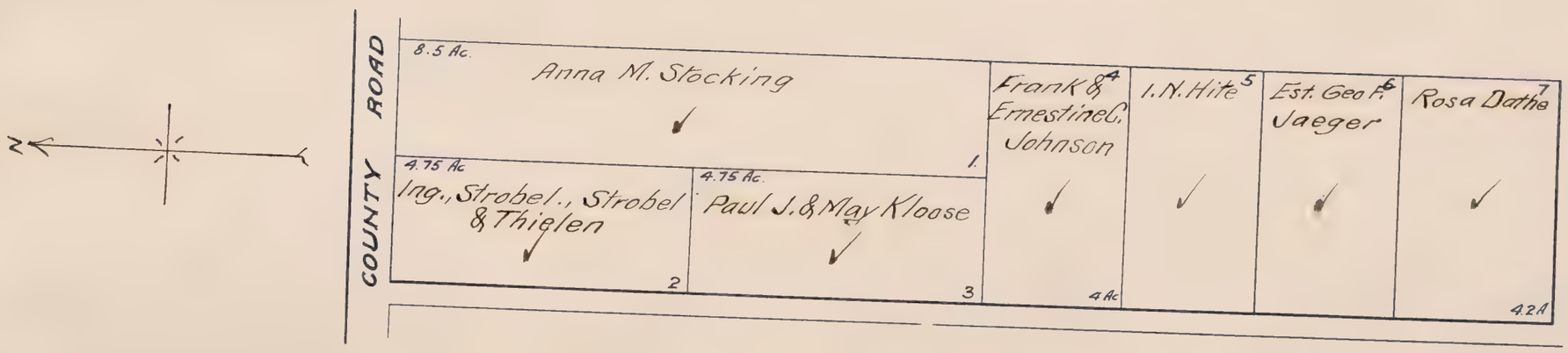

STROBEL TOKAY TRACT.

E ½ of E ½ SEC. 3 T. 7 N. R 5 E.

Scale 5 chains = 1 inch.

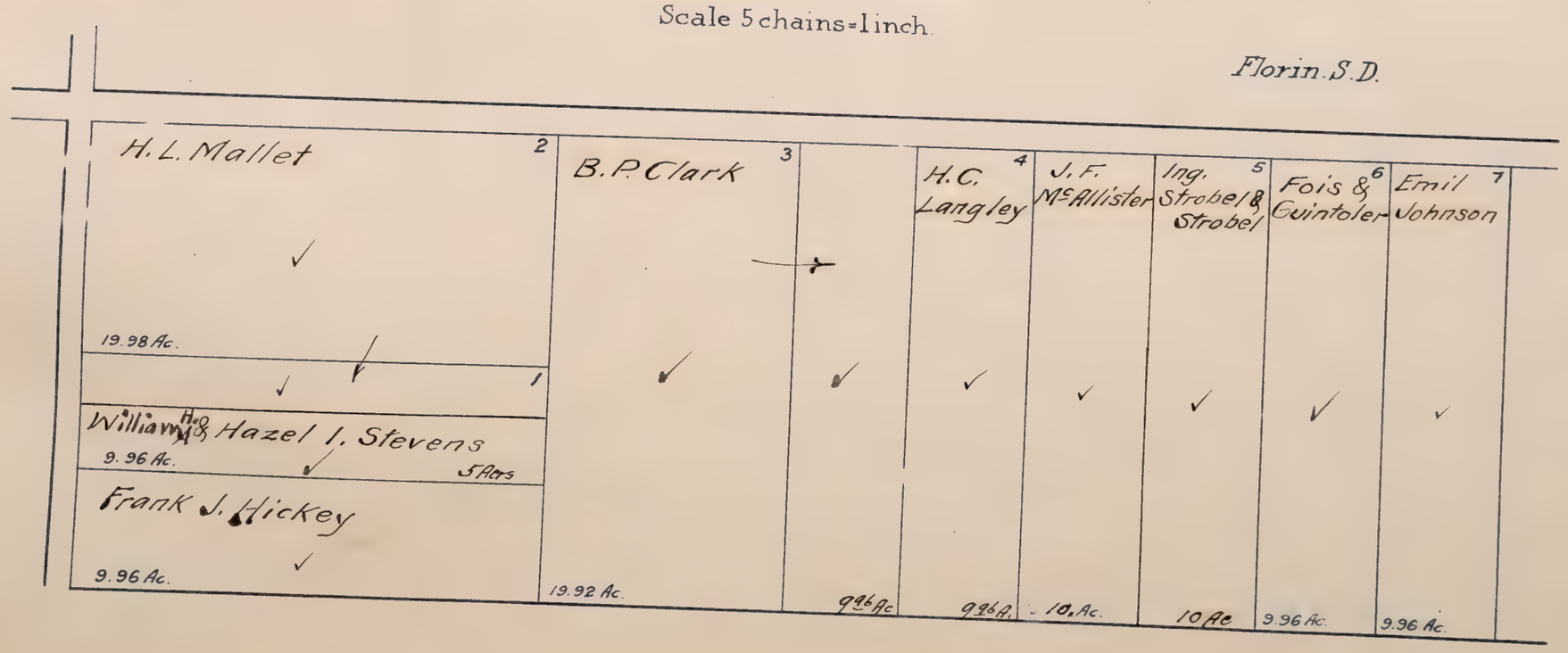

STROBEL

SUNNYSIDE

located in
Sec. 20 T.8N. R5E.
Scale 1" = 60'

Fruit Ridge S.D
~~Goldberg~~ S.D.

H. J. FOETHE SUB No. 77
All blanks below assessed to John L. White

Mapped.

SUTTER HEIGHTS.

LOCATED IN

SECTION 19 T 8 N. R 5 E.

Scale 60 feet = 1 inch.

All blanks below assessed to S. Stone ✓

Fruit Ridge S.D.
~~Goldberg~~. S.D.

Mapped

SUTTERVILLE HEIGHTS TRACT.

LOCATED IN

SECTIONS 23 & 24 T. 8 N. R 5 E.

Scale 4 chains = 1 inch.

AMENDED LOTS 14-15 & 16

Scale, 1 inch = 60 feet

Sutterville

Mapped.

SWISLER

SWISLER TRACT

LOCATED IN

Sec's 13, 14 & 15 T. 7 N. R. 5 E.

Scale: 800' = 1" Jackson S.D.

All blanks below assessed to S. D. Searey



Mapped.

TERMINAL TRACT

LOCATED IN

SEC. 24 T8N.R.,5E

Scale 100 ft.=1 inch

Being Lots 1 to 7 inc. of Fairview

Inside City

Outside City

~~Sutter~~ S.D.

Fremont S.D.

All blanks below assessed to J. H. Atkins

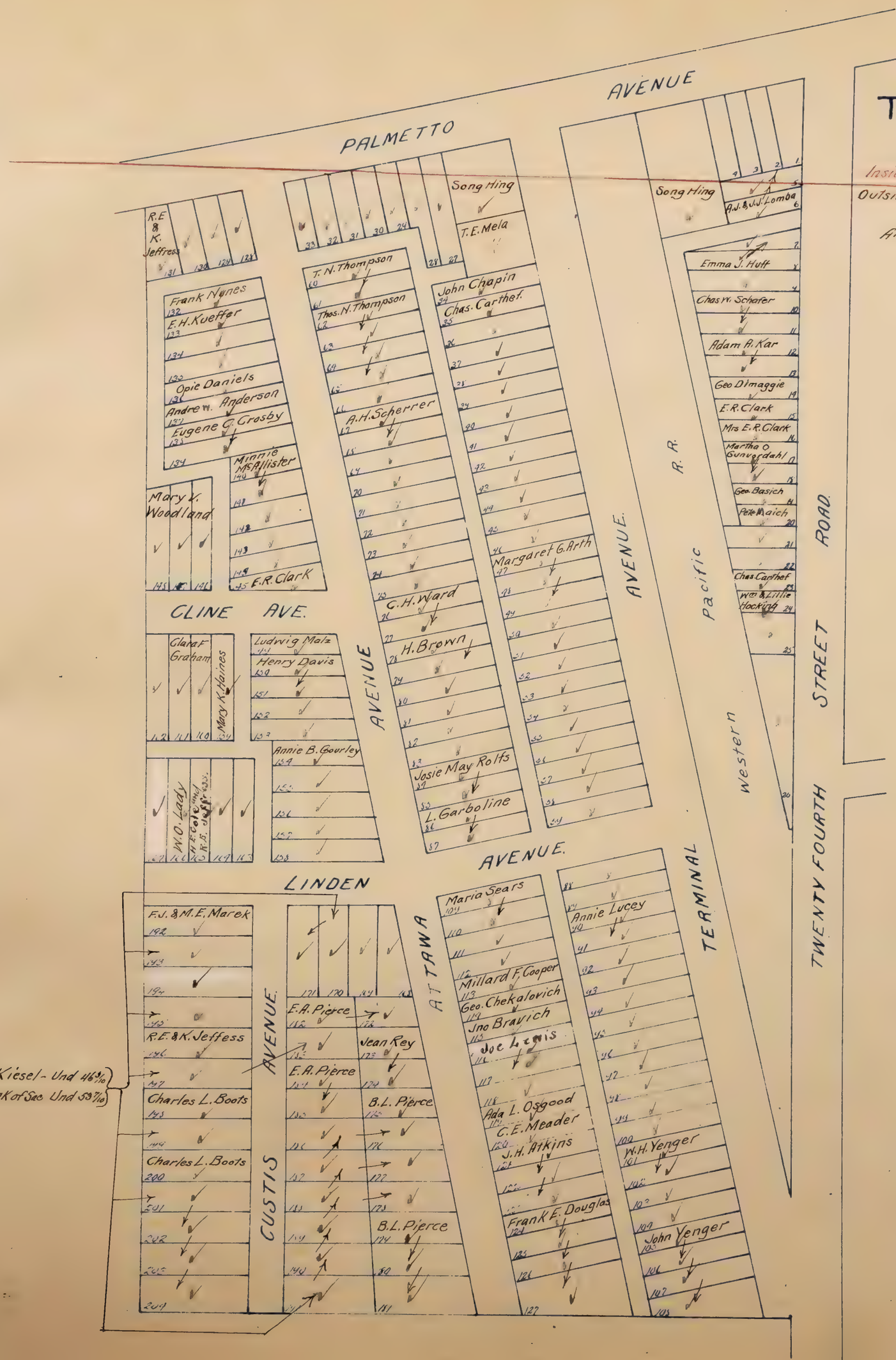

Mapped.

TOKAY COLONY

LOCATED IN

Sections 13 & 14 T.7 N. R.5 E.

Scale: 1 inch = 4 chains

All blanks below assessed to C. M. Goethe ✓

Jackson S.D.

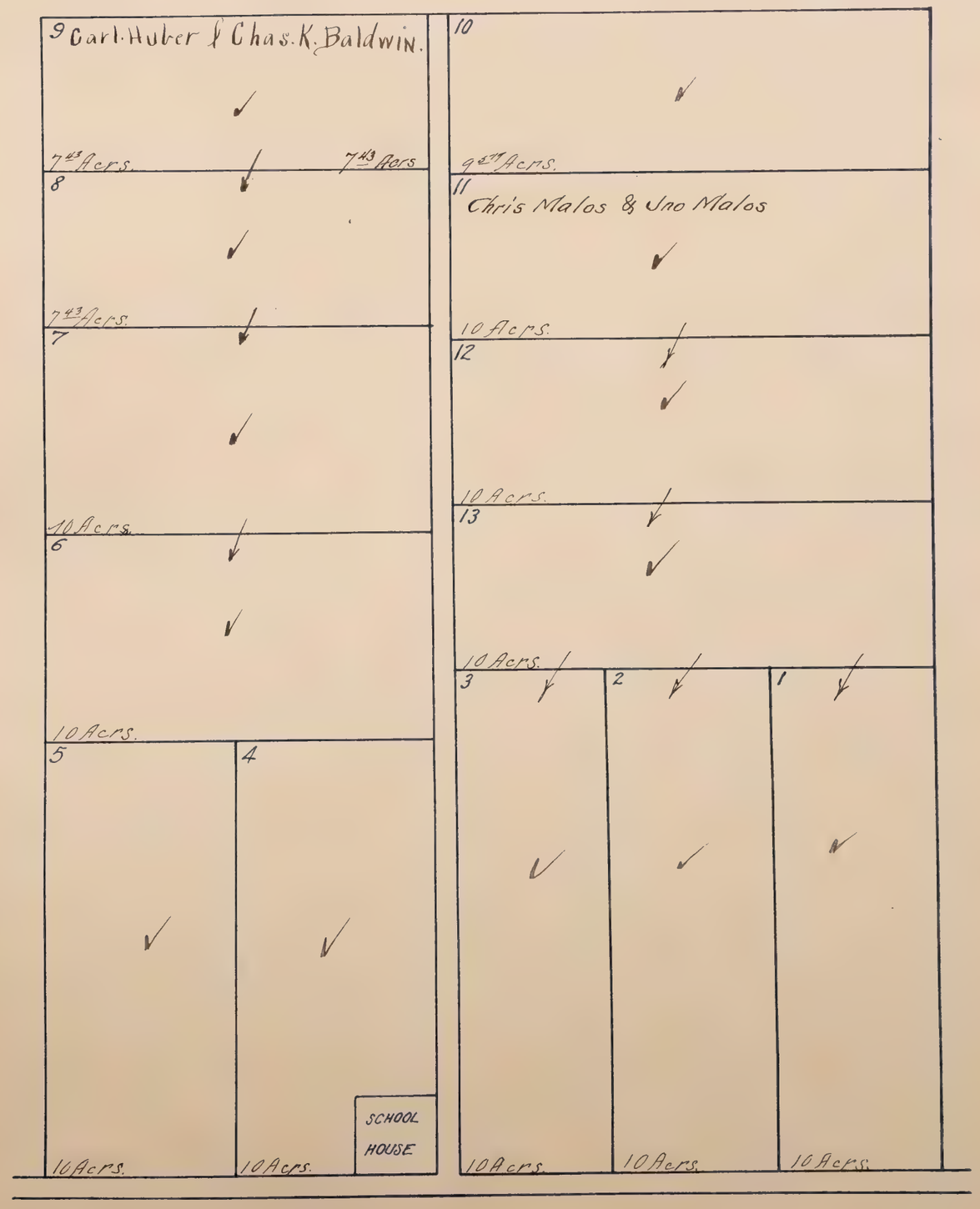

TOKAY COL.

Mapped.

TOKAY MEADOWS

located in
Section 30 T.8 N. R6E.
Scale: 1" = 200 ft.

Sierra S.D.

All blanks below assessed to Annie E. Peterson ✓

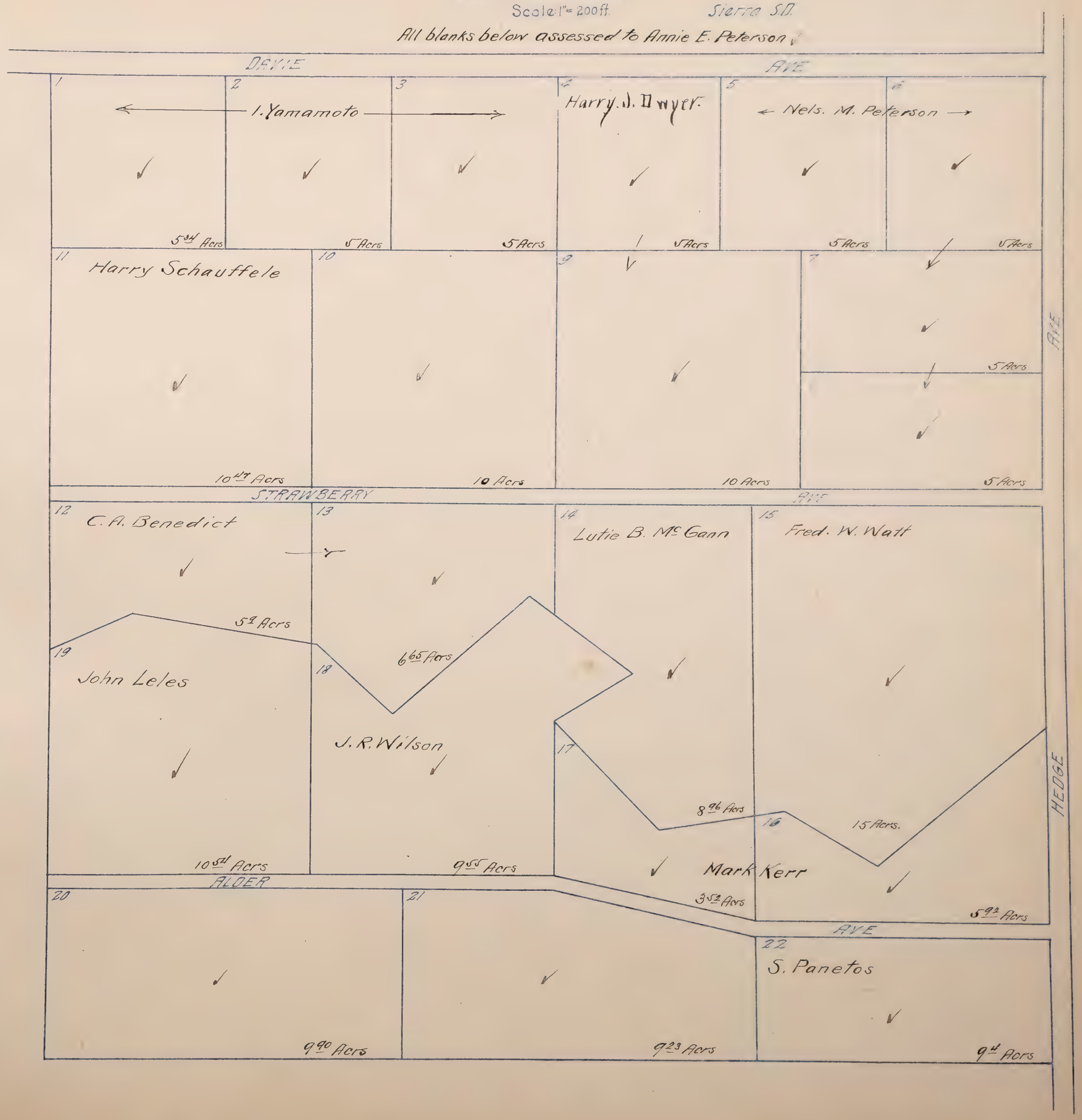

TOKAY Meado

TOULANE PLACE.

Scale 120 feet = 1 inch.

All blanks below assessed to W. E. Trainor

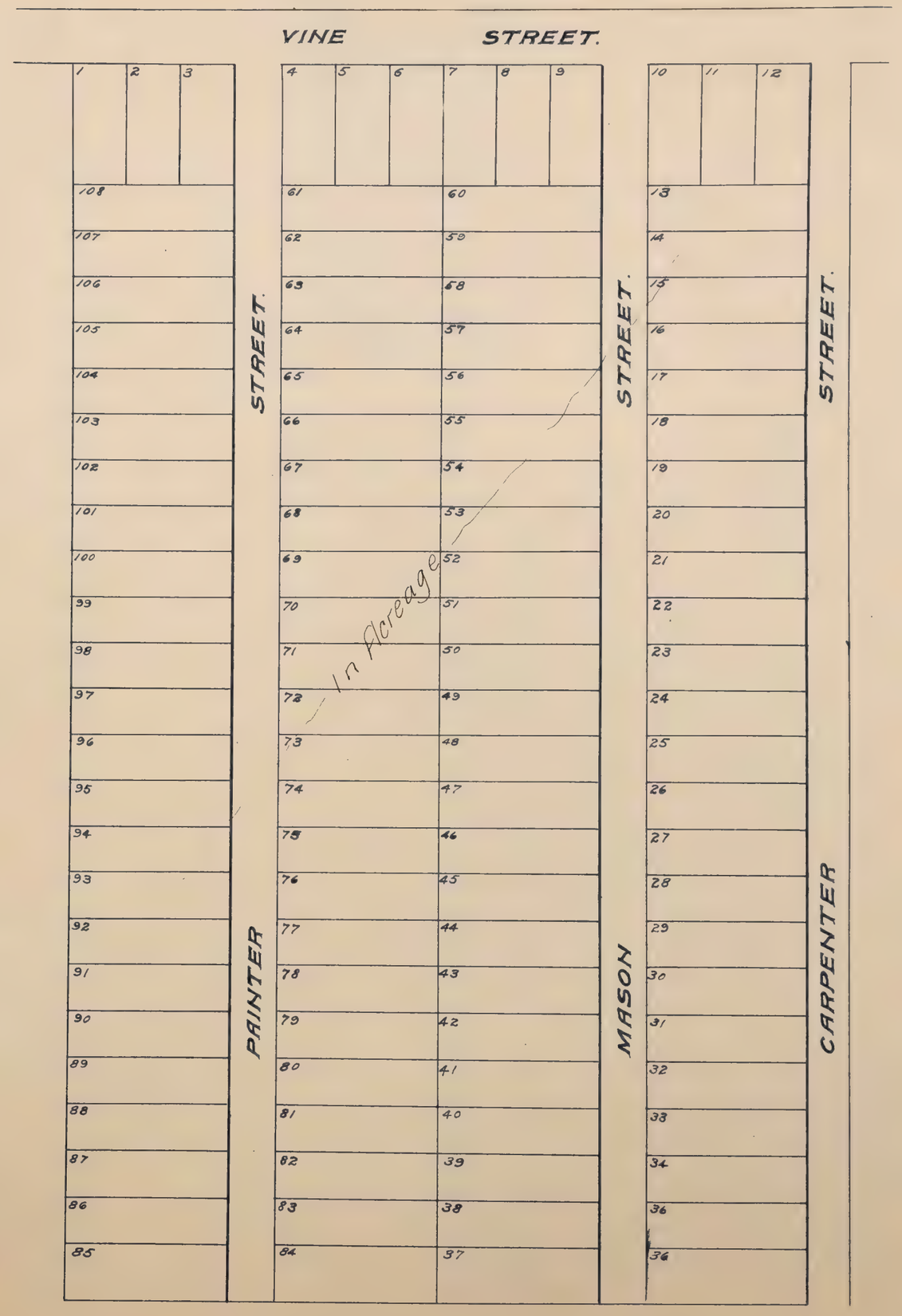

TOULANE

Mapped.

721

TRACTION ADDITION

BEING

Lots 2816 & 2817 Sacramento Heights

LOCATED IN

N.E. 1/4 of Sec. 20, T.8N.R.5E.

Scale: 1" = 60'

All blanks below assessed to E. A. Theile ✓

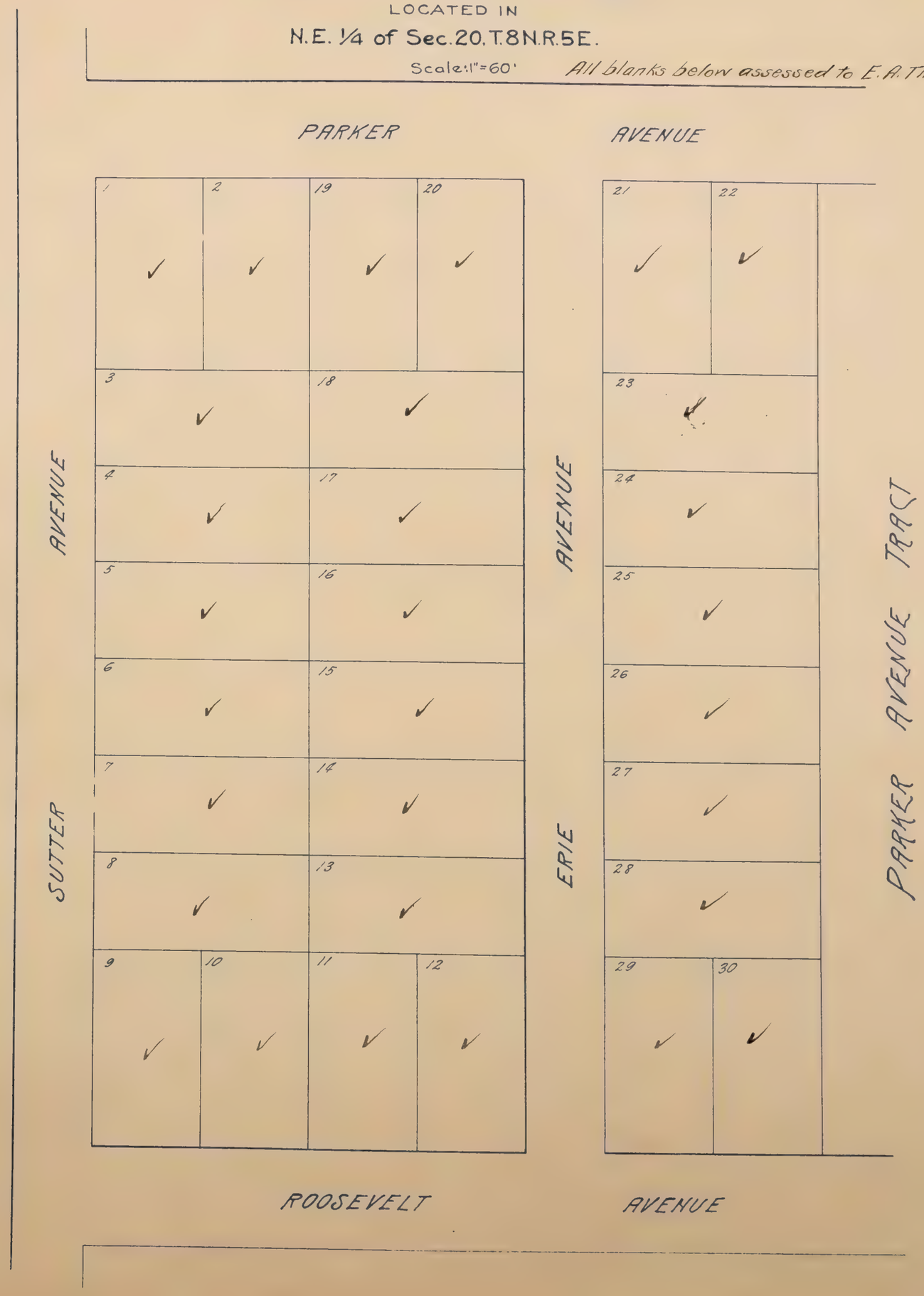

TRACTION

Mapped.

TWIN CITIES COLONY No 2

LOCATED IN THE

N½ of Sec. 13, T5N., R.6E

Scale: 400' = 1"

All blanks below assessed to Alexander Marengo

Twin Cities S.D.

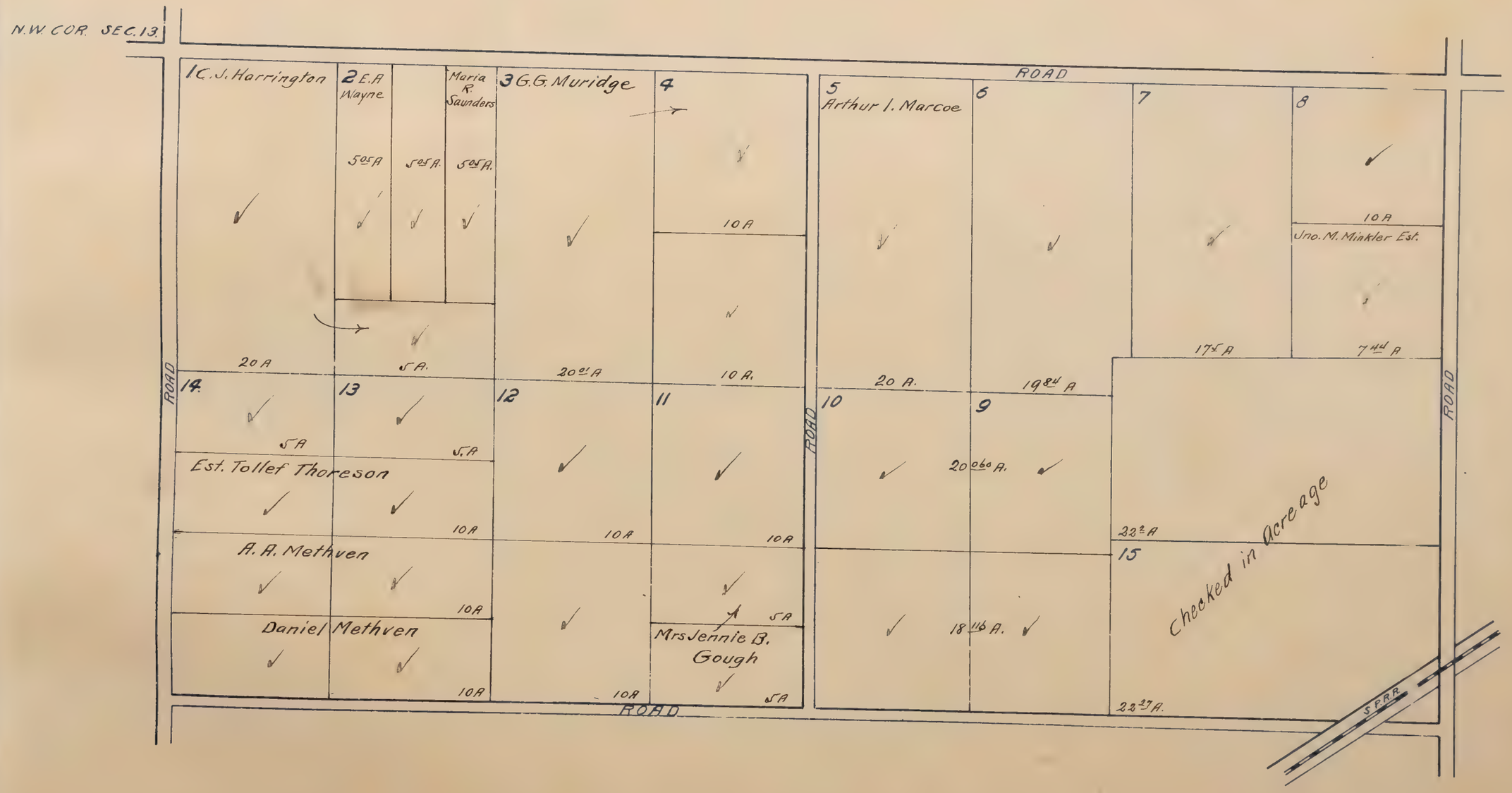

TWIN CITIES

mapped.

TWIN CITIES COLONY № 3

BEING

Sec. 18, T. 5 N., R. 7 E.

Scale: 400' = 1"

5 Alabama

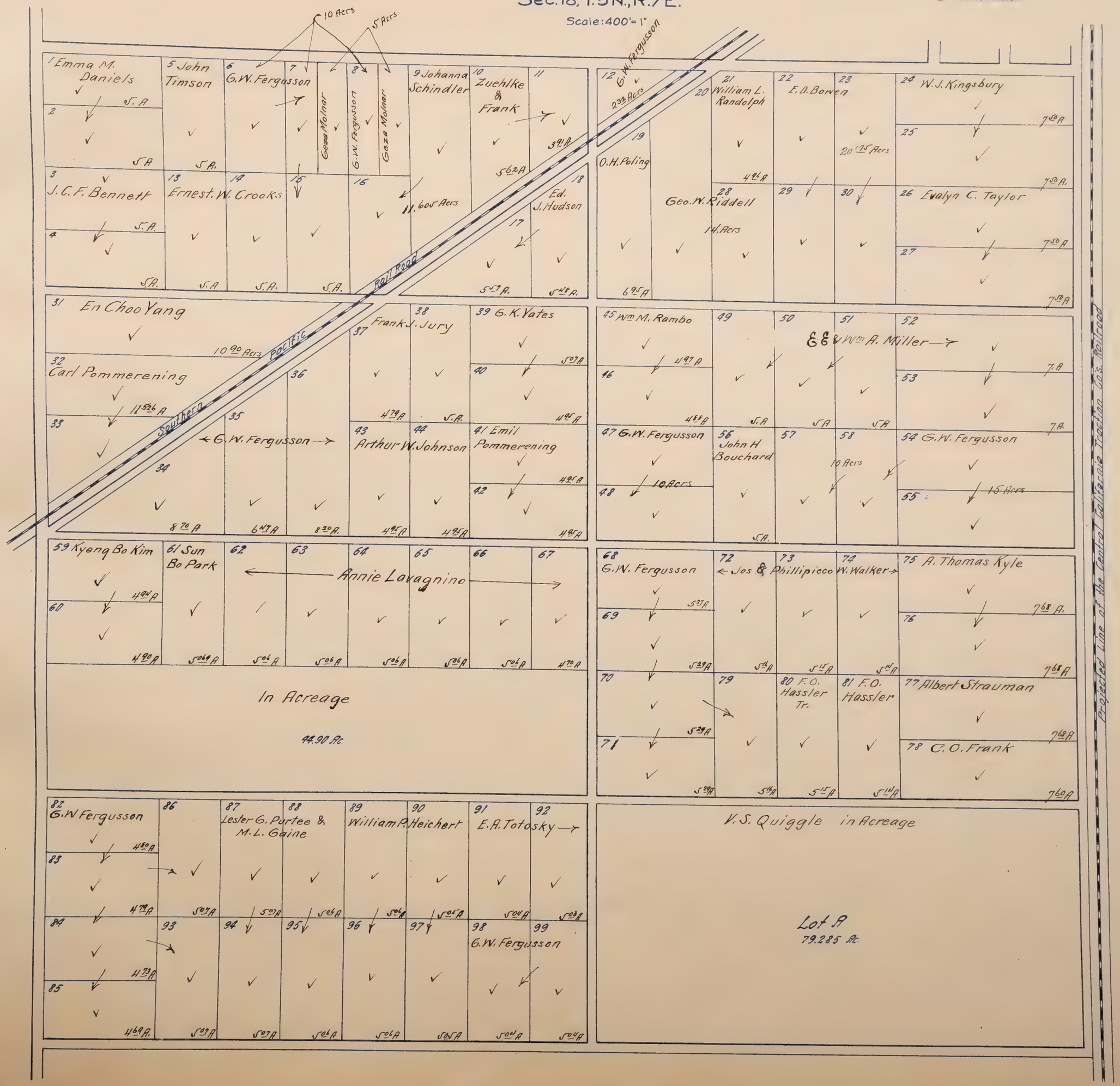

Mapped

VALENSIN TOWNSITE

LOCATED IN

Sec. 30 ~ T.6N.R7E

Scale: 133⅓' = 1"

Colony S.D.

All blanks below assessed to Golden Valley Land Co. ✓

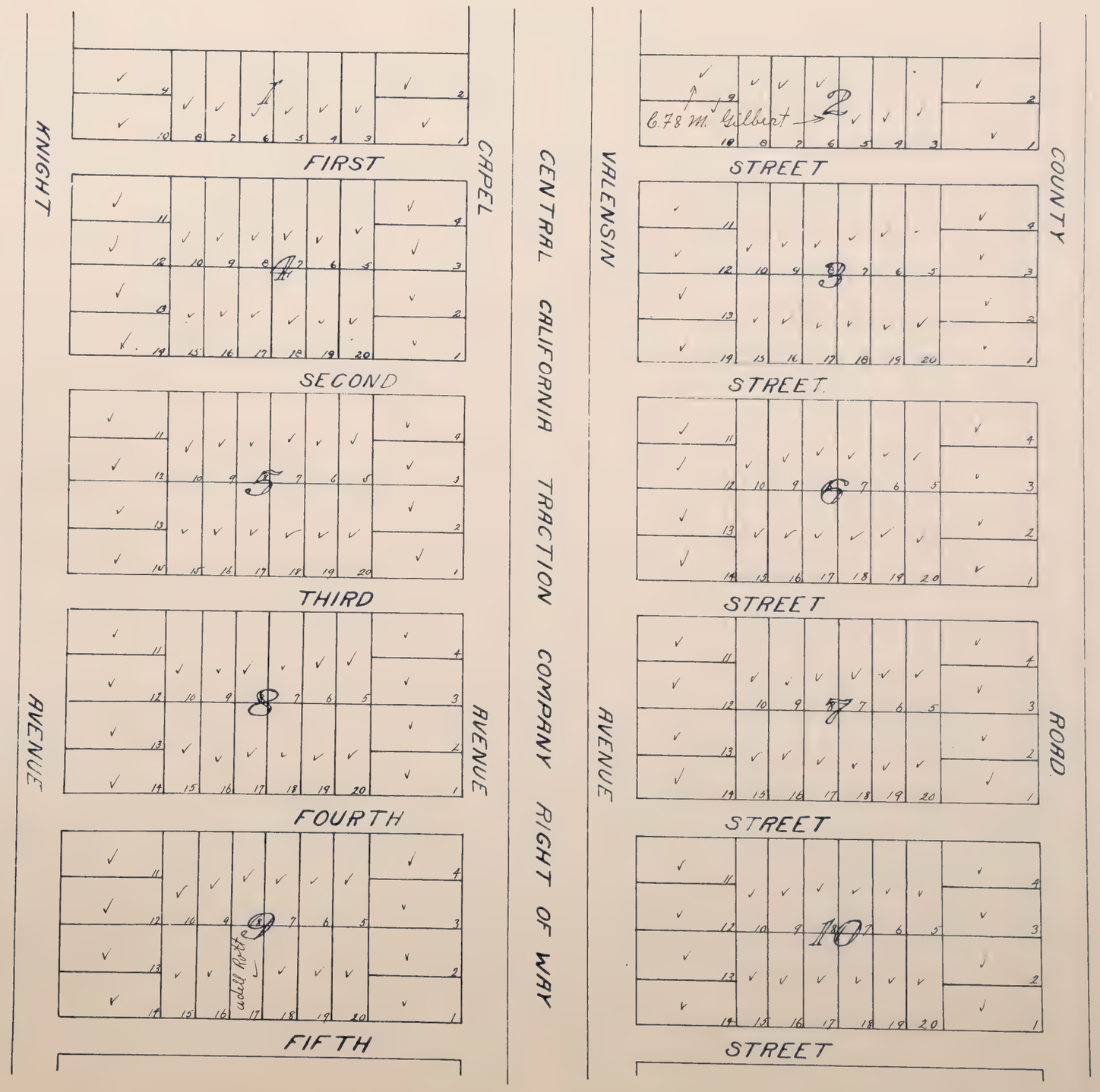

V
VALENSIN

Mapped

VALENSIN TOWNSITE

LOCATED IN

Sec. 30. ~ T.6 N.R.7E.

Scale: 1" = 133⅓'

Colony S.D.

All blanks below assessed to Golden Valley Land Co.

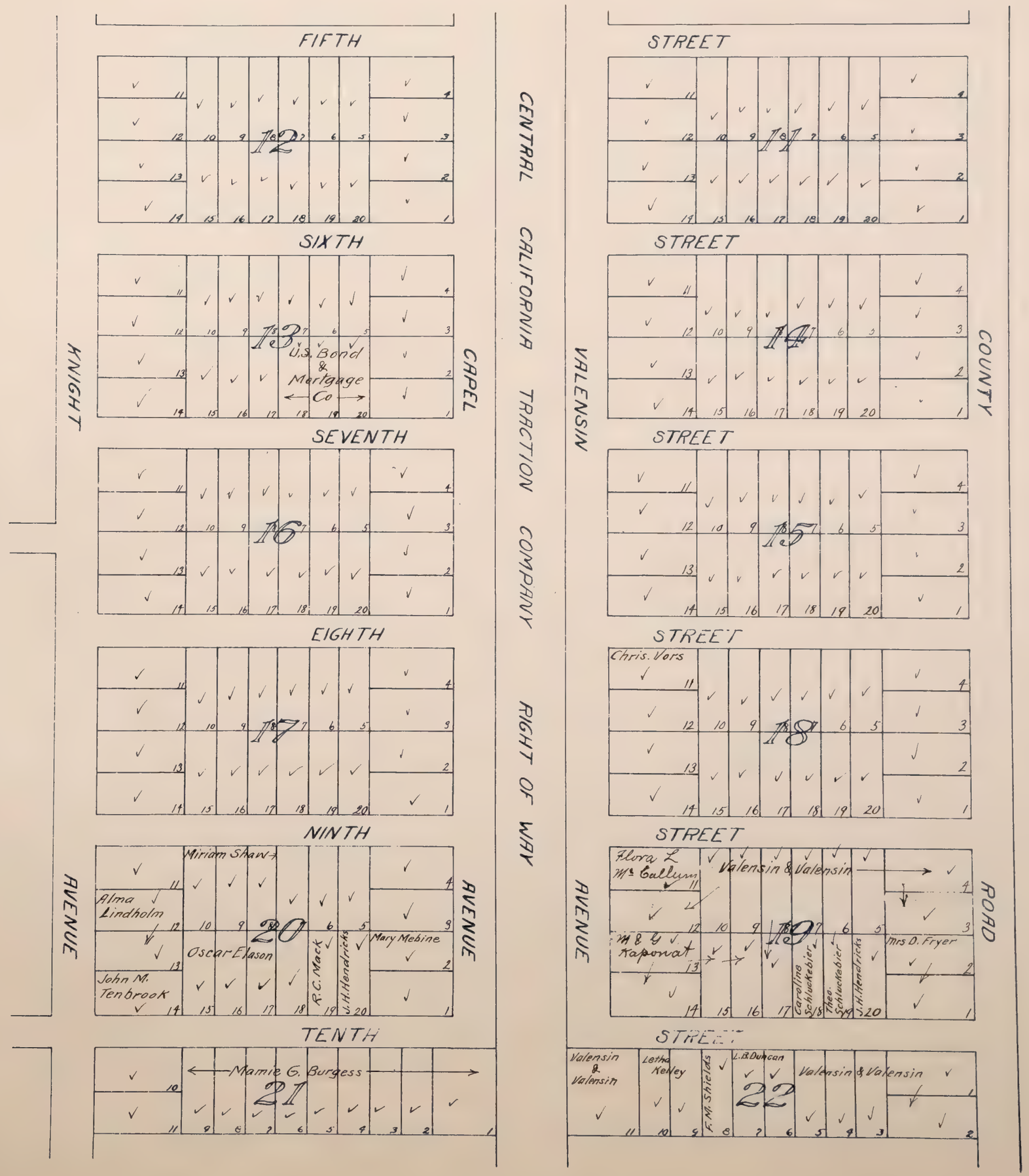

Mapped.

VALENSIN COLONY

All blanks below assessed to Golden Valley Land Co. ✓

LOCATED IN Secs 25, 35 & 36 T6N R6E & Secs 30 & 31 T6N R7E

Arno Alabama, Colony SD.
Scale 600' = 1"

11.25 A. 28	11.08 A 27	11.07 A 26	11.07 A 25	11.07 A 24	11.07 A 23	11.07 A 22	11.07 A 21	11.07 A 20	11.58 A 19			
CALIFORNIA STREET												
10.12 A. 29	10. A 30	10. A 31	10. A 32	10 A 33	10 A 34	9.13 A 35	10.87 A 36	10 A 37	S. W. Margerson 10.46 A 38			
10.06 A 48	10. A 47	10. A 46	Jean Fraser 10. A 45	10. A 44	10. A 43	9.13 A 42	10.87 A 41	Arthur T. O'Connor 10. A 40	10.46 A 39			
ORANGE STREET												
8.12 A 49	8.37 A 50	8.61 A 51	8.85 A 52	9.10 A 53	9.35 A 54	8.75 A 55	11.25 A 56	10.26 A 57	11.26 A 58			
ARNO STREET												
							14.55 A 59	13.29 A 60		W. F. Tussey 10.83 A 17	10.74 A 2	
							10.74 A 62	10.17 A 61				
							10.75 A 63	W. B. Pringle 10.17 A 64		10.84 A 16	10.73 A 3	
							Leroy V. Goodhue 10.76 A 66	Gilbert H. Goodhue 10.11 A 65				
							Albert P. Goodhue 10.77 A 67	10.17 A 68		10.85 A 15	10.72 A 4	
							10.72 A 70	Victor Lindholm 10.17 A 69				
							10.53 A 71	10.17 A 72		10.85 A 14	10.72 A 5	
							10.37 A 74	10.17 A 73		J. R. Hart 10.86 A 13	10.71 A 6	
										10.87 A 12	10.70 A 7	
											John B. Williams	
										Mabel H Maher 10.88 A 11	10.69 A 8	
										10.13 A 10	Hattie M. Conner 10.89 A 9	
82	C. F & M Gilbert 17.62 A 81	Mabel L. Tyrrel 17.21 A 80	Charles A. Tyrrel 17.20 A 79	17.20 A 78	A Tomaselli 17.19 A 77	Ynacio Crimi 16.83 A 76	16.44 A 75					
SACRAMENTO STREET												
105	Laura A. Hubbard 10. A 106	10. A 107	10. A 108	10. A 109	10. A 110	Ynacio Crimi & A. Tomaselli 10. A 111	A. E. Tussey 10. A 112	10. A 113	10. A 114	10.50 A 115		
126	10. A 125	H. W. Barton 10. A 124	10. A 123	10. A 122	10. A 121	10. A 120	10. A 119	10. A 118	10. A 117	10.49 A 116		
STOCKTON STREET												
149	10. A 150	10. A 151	10. A 152	10. A 153	10. A 154	10. A 155	10. A 156	Alabama S.D. 10. A 157	10. A 158	10.48 A 159		
170	Charles S Pierce 10. A 169	10. A 168	10. A 167	10. A 166	10. A 165	10. A 164	10. A 163	10. A 162	10. A 161	10.49 A 160		
COUNTY ROAD												

Arno. S.D.

Colony S.D.

TOWNSITE

CENTRAL CALIFORNIA TRACTION COMPANY

YOSEMITE ROAD

BENSON ROAD

LACEY ROAD

SHELDON ROAD

Mapped.

VALENSIN COLONY

LOCATED IN

Sec's 35 & 36 T. 6 N. R. 6 E.

Scale 1" = 600'

Arno S.D.

All blanks below assessed to Golden Valley Land Co. ✓

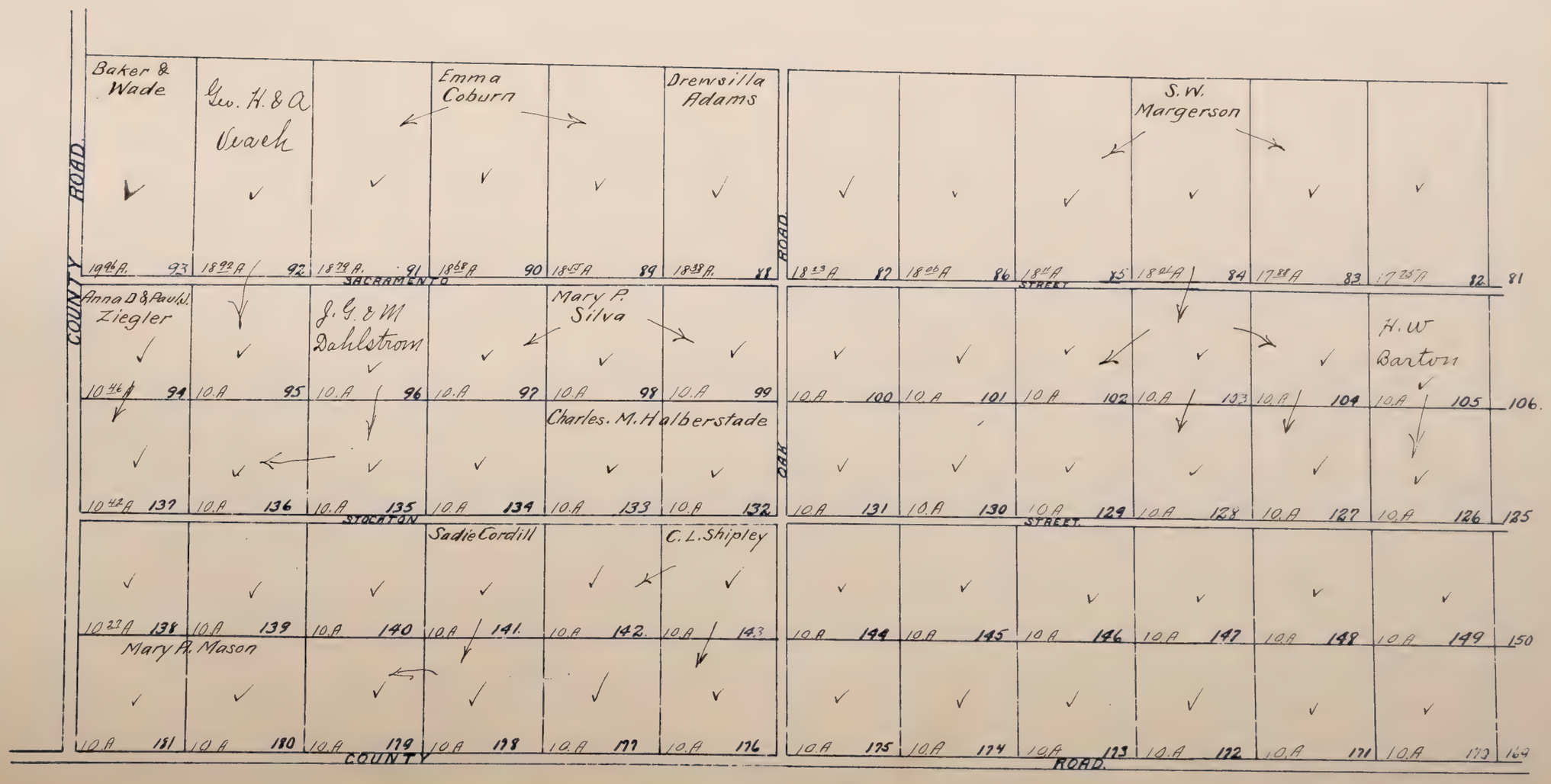

Valley Oaks 1

VALLEY OAKS NO. 1

located near
Galt
Scale 1" = 7½ chs.

Galt S.D.

All blanks below assessed to Harvey Land Co. ✓

CITY OF GALT

Mapped.

VALLEY OAKS NO.2

located in

Sec's 21-22 T.5N. R6E.

Scale: 1" = 660'

Galt S.D.

All blanks below assessed to Golden Valley Land Co.

Val.O.2

730

VALLEY OAKS No. 2

All blanks below assessed to Golden Valley Land Co.

VALLEY OAKS No. 3
located in
Sec's. 27-28-33 T. 5 N. R. 6 E.
Scale 1" = 660 ft

Gen. S.D.

Mapped.

VALLEY OAKS NO.4

located Near
Galt Sacramento County Cal.
Scale 1" = 15 Chs.

Galt S.D.

All blanks below assessed to Harvey Land Co. ✓

Val. O. 4

Mapped.

VERMONT ACRES

LOCATED IN

Sec. 15, 16 & 21 T5N., R.6E.

Scale = 1 in = 400 ft.

All blanks below assessed to The R. M. Preston Co. ✓

Galt S.D.

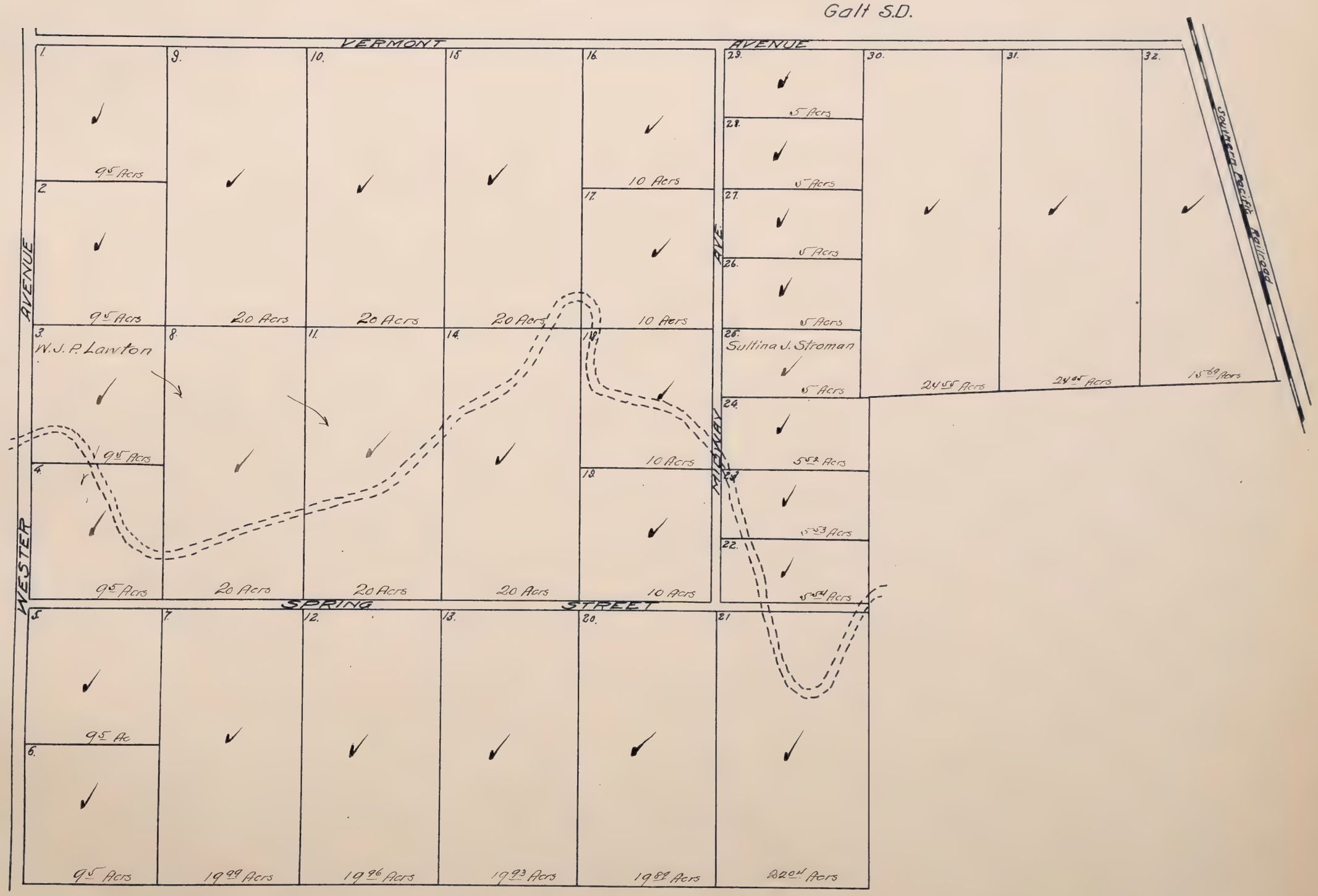

VERMONT

Mapped.

VINE STREET ADDITION

To Oak Park.

LOCATED IN THE

N.W. 1/4 OF N.E. 1/4 SEC. 20, T. 8 N. R. 5 E.

Scale 100 feet = 1 inch

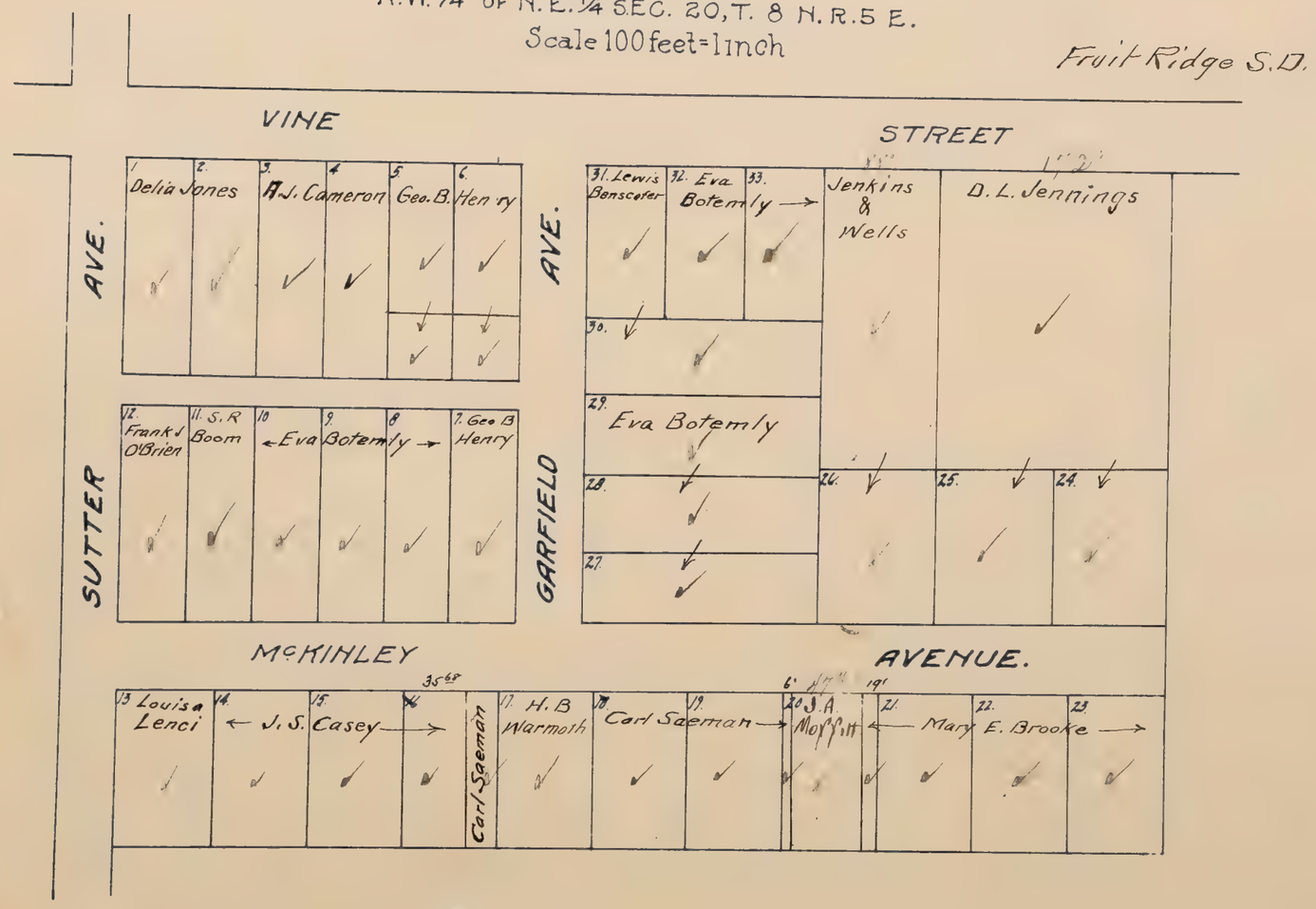

VINE ST.

Mapped.

VINA VISTA

LOCATED IN THE

N.E.¼ SEC. 20 & N.W.¼ SEC. 21 T.8 N.R.5 E.

Scale 150 feet = 1 inch.

Fruit Ridge S.D.

Mapped.

VINELAND

located in
Sec. 20 Rancho Del Paso
Scale: 1" = 6chs.

Rio Linda S.D.
Center S.D.
Oak Grove S.D.

All blanks below assessed to Sacto. Sub. Fruit Lands Co. ✓

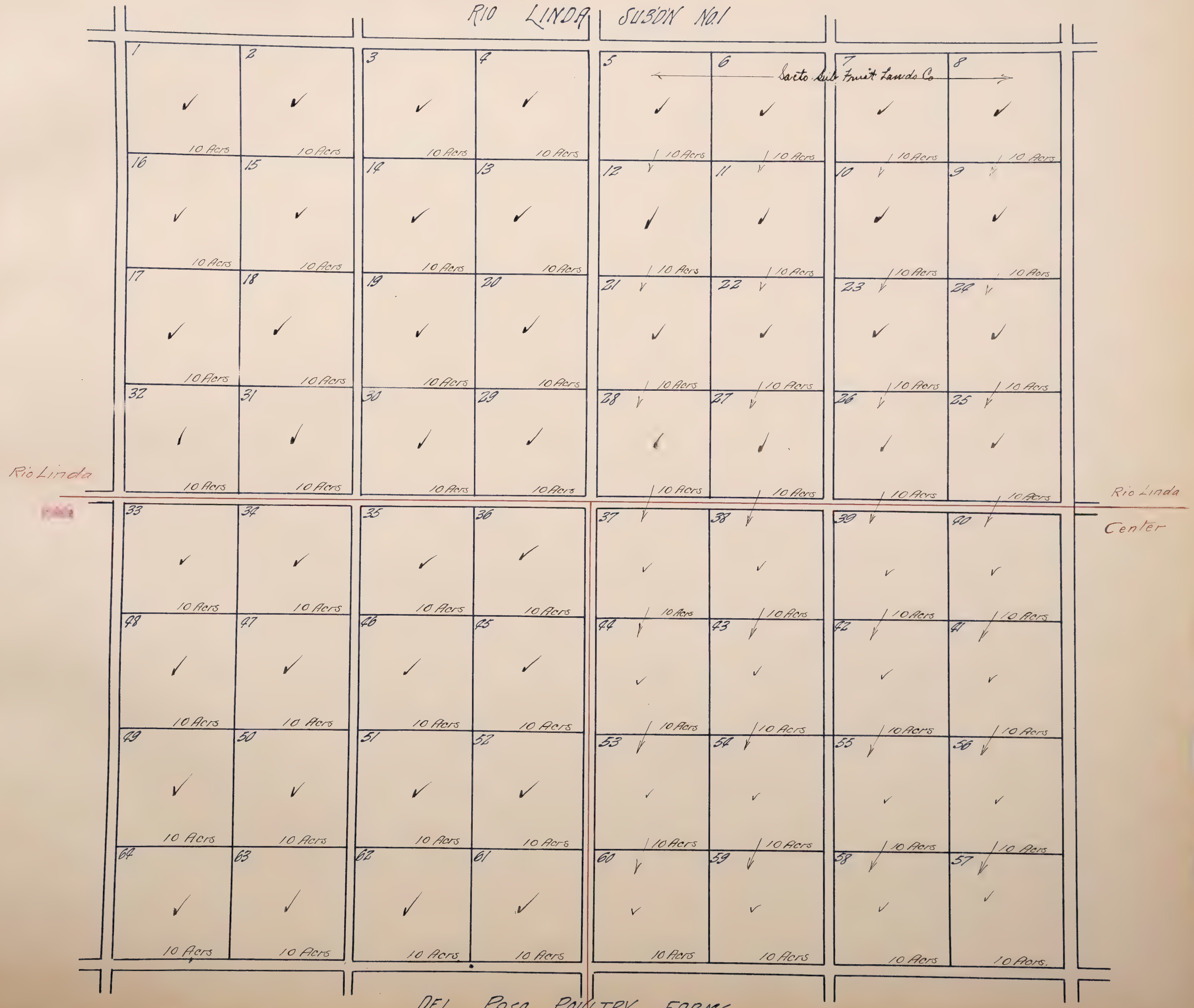

VINELAND

WARING VILLA TRACT

LOCATED IN THE

N. ½ SEC. 20 T. 8 N. R 5 E.

Scale 1 inch = 120 feet.

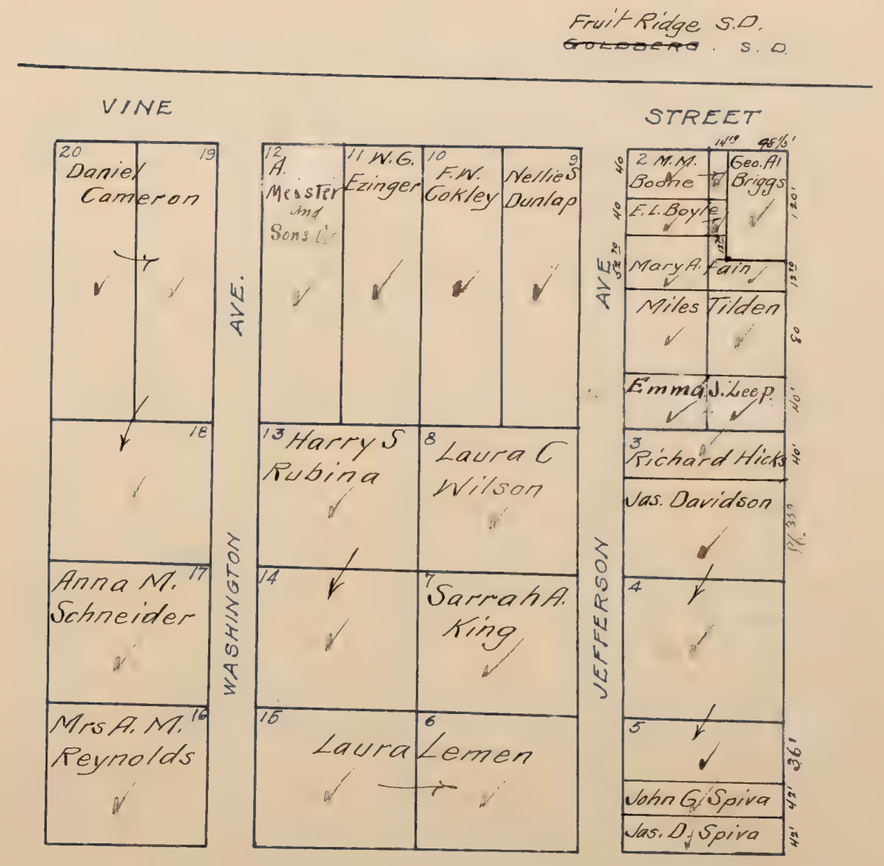

Mapped.

WEEK'S COLONY No 1

BEING THE

N.½ of Sec.29, T.7N., R.6E.

Scale: 400' = 1"



WEEKS

Mapped.

AMENDED
Plat of

WEST DEL PASO HEIGHTS

LOCATED IN

W 1/2 Sec 12 Rancho Del Paso

Scale: 1 inch = 150 feet.

All blanks below assessed to Kesner Land Co. ✓

~~Golf Grove~~ Del Paso Hts S.D.

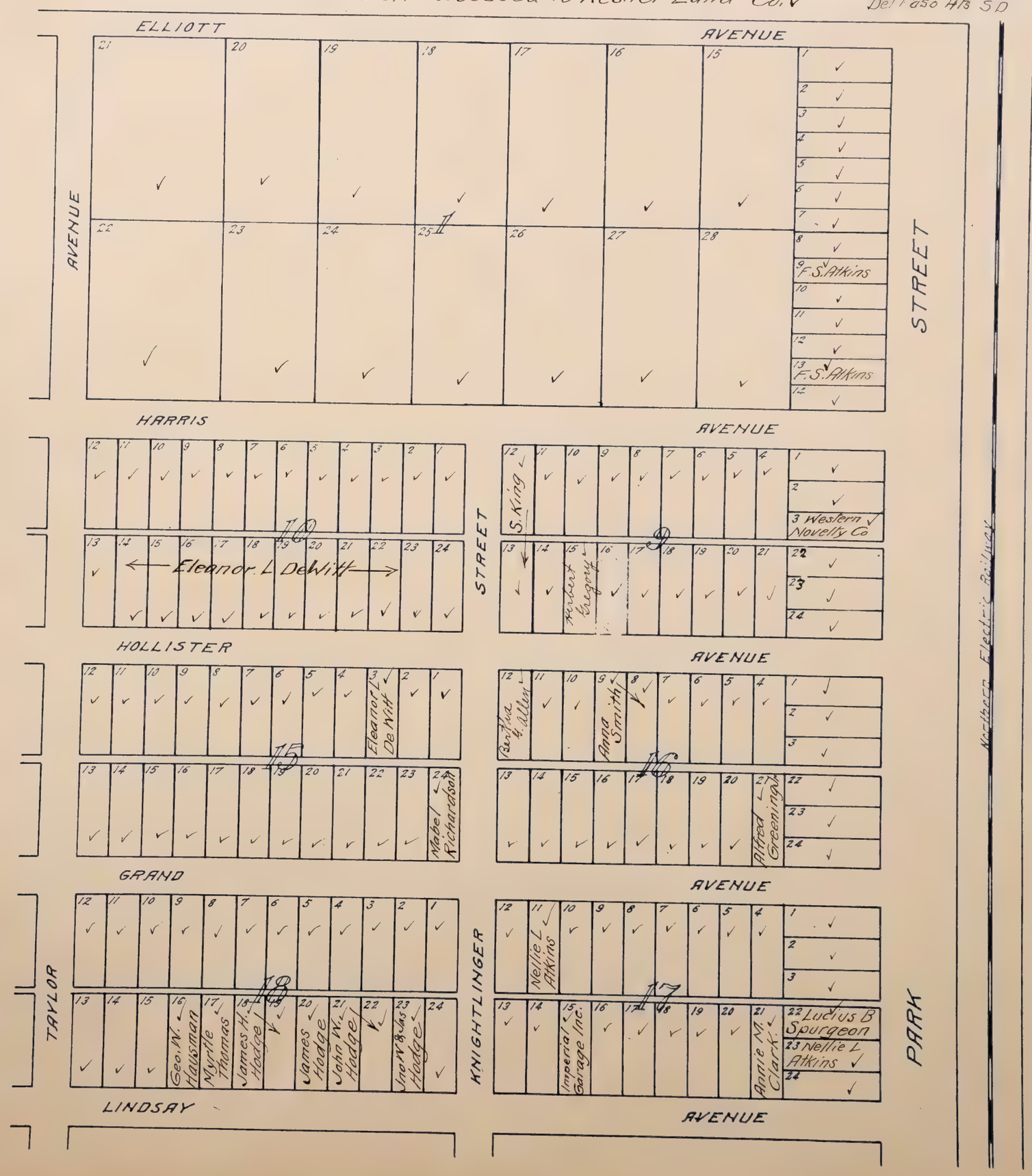

AMENDED
Plat of

WEST DEL PASO HEIGHTS

LOCATED IN

W 1/2 Sec. 12 Rancho Del Paso

Scale: 1 inch = 150 feet

All blanks below assessed to Kesner Land Co. ✓

~~Oak Grove~~ S.D.

Mapped

AMENDED
Plat of

WEST DEL PASO HEIGHTS

LOCATED IN

W 1/2 Sec. 12 Rancho Del Paso

Scale: 1 inch = 150 feet.

Del Paso Hts ~~Gun Grove~~ S.D.

All blanks below assessed to Kesner Land Co. ✓

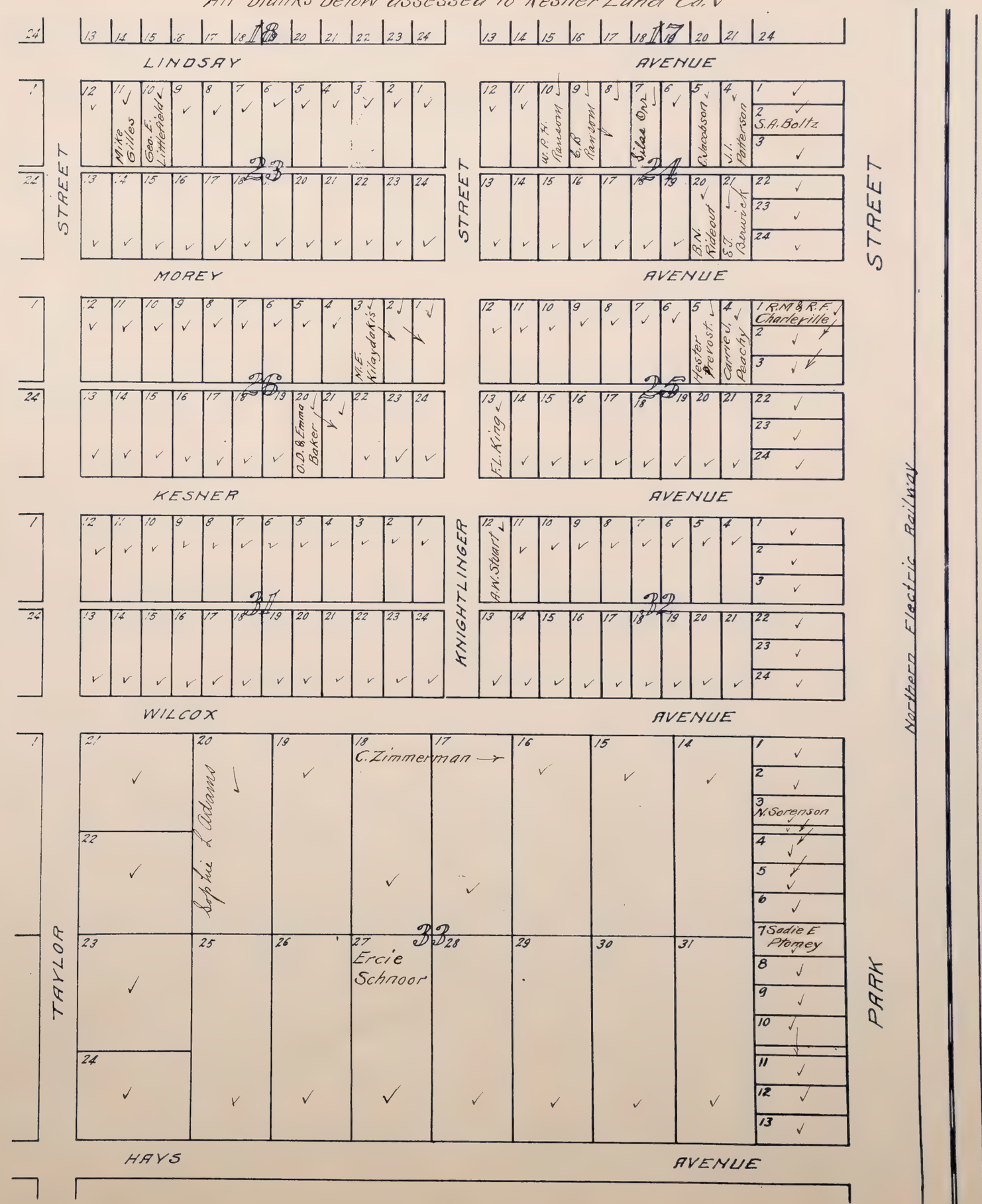

AMENDED
Plat of

WEST DEL PASO HEIGHTS

LOCATED IN
W 1/2 Sec. 12 Rancho Del Paso
Scale: 1 inch = 150 feet.

Mapped.

AMENDED

Plat

WEST DEL PASO HEIGHTS

LOCATED IN

W 1/2 Sec. 12 Rancho Del Paso

Scale: 1 inch = 150 feet

All blanks below assessed to Kesner Land Co ✓ ~~Oak Grove~~ S.D.

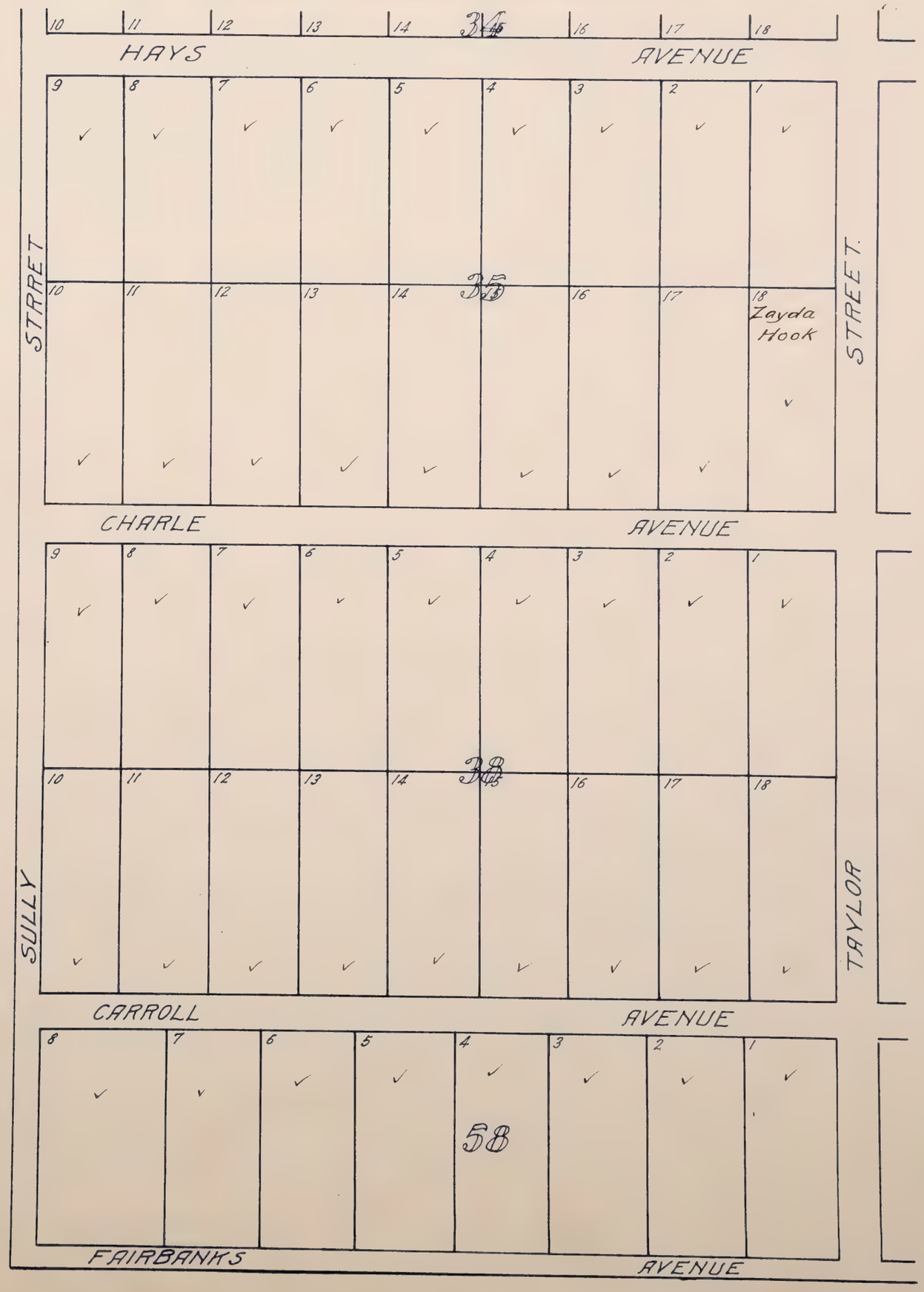

Mapped

AMENDED
Plat of

WEST DEL PASO HEIGHTS

LOCATED IN

W 1/2 Sec. 12 Rancho Del Paso

Scale 1 inch = 150 feet

~~Oak Grove~~ S.D.

All blanks below assessed to Kesner Land Co. ✓

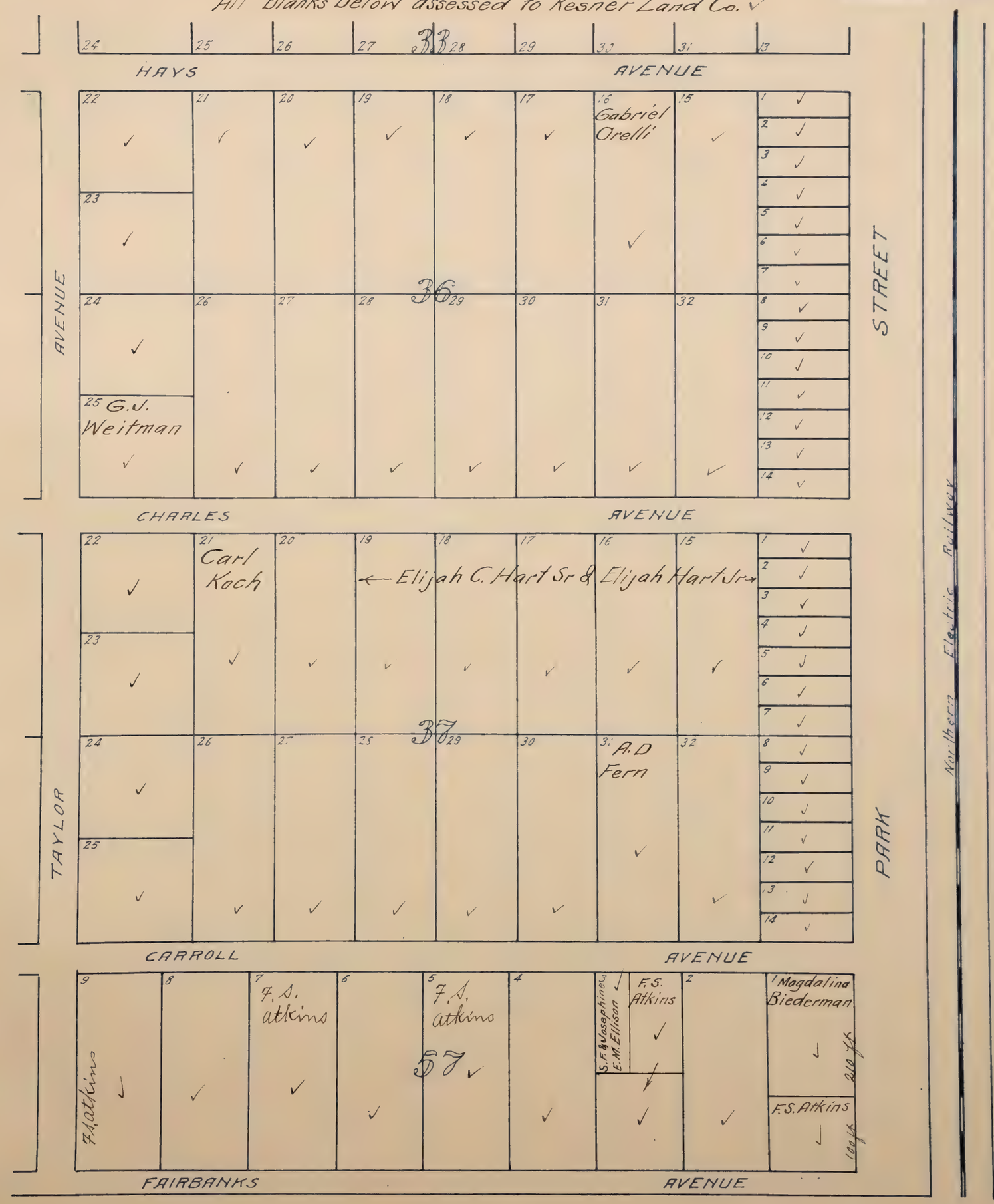

WESTERN PACIFIC ADDITION

LOCATED IN

Secs 18 & 19 — T.8N.R.5E.

Scale: 80'=1"

~~Goldberg~~ S.D.
Palmetto Hts S.D.

All blanks below assessed to A. A. Merkeley

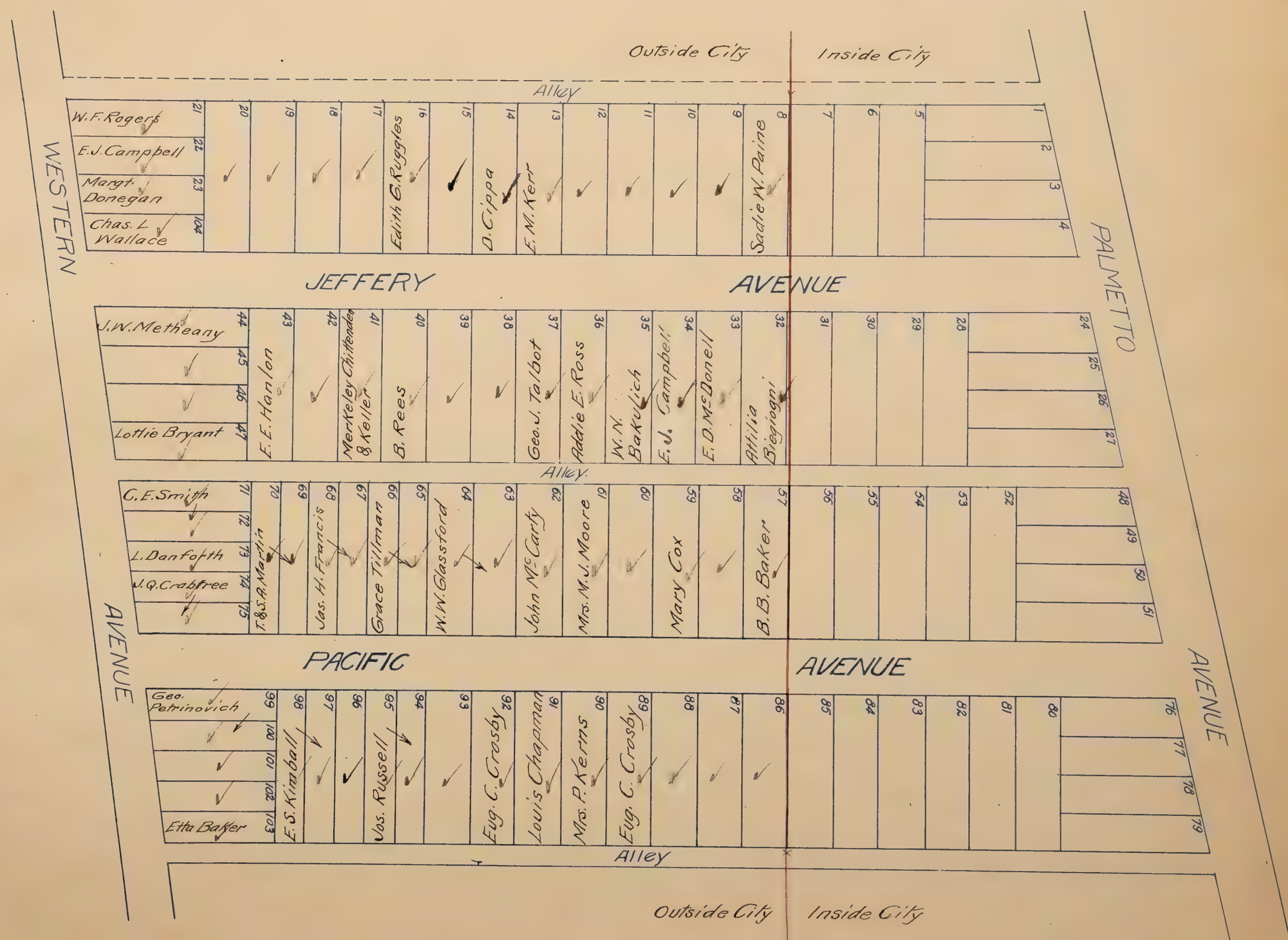

Mapped.

WHITAKERS ADD'N.
TO GALT

located in
Sec 26 T.5 N. R.6 E.
Scale: 1" = 100'

Galt S.D.

All blanks below assessed to Ray Gower

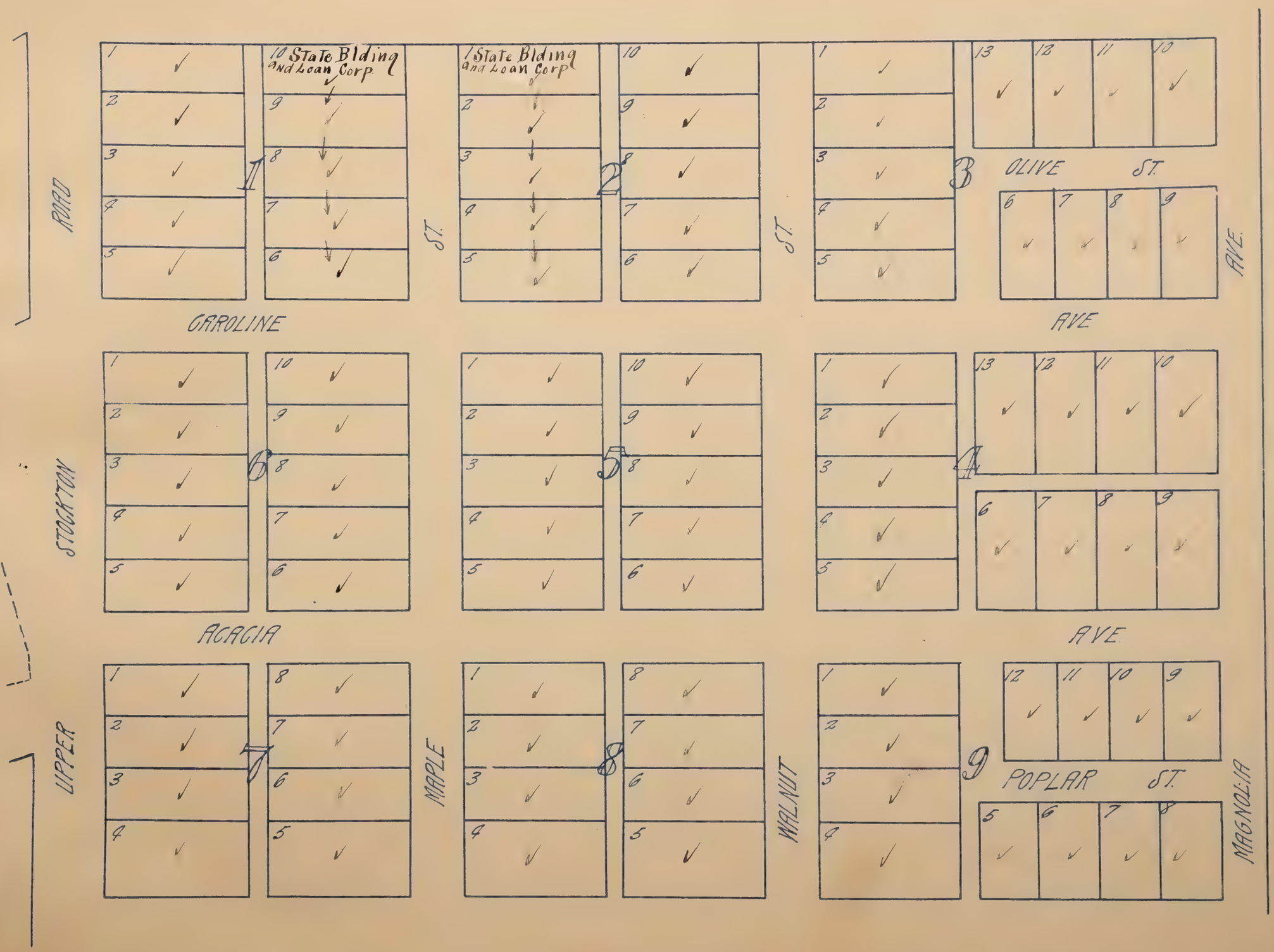

Whitakers

Mapped.

WHITAKER SUBD. No 1

LOCATED IN

Secs. 14, 15, 22 & 23, T5N., R6E., M.D.B.&M.

Scale: 10 Chs. = 1"

Galt S.D.

All blanks below assessed to H. McClaughry

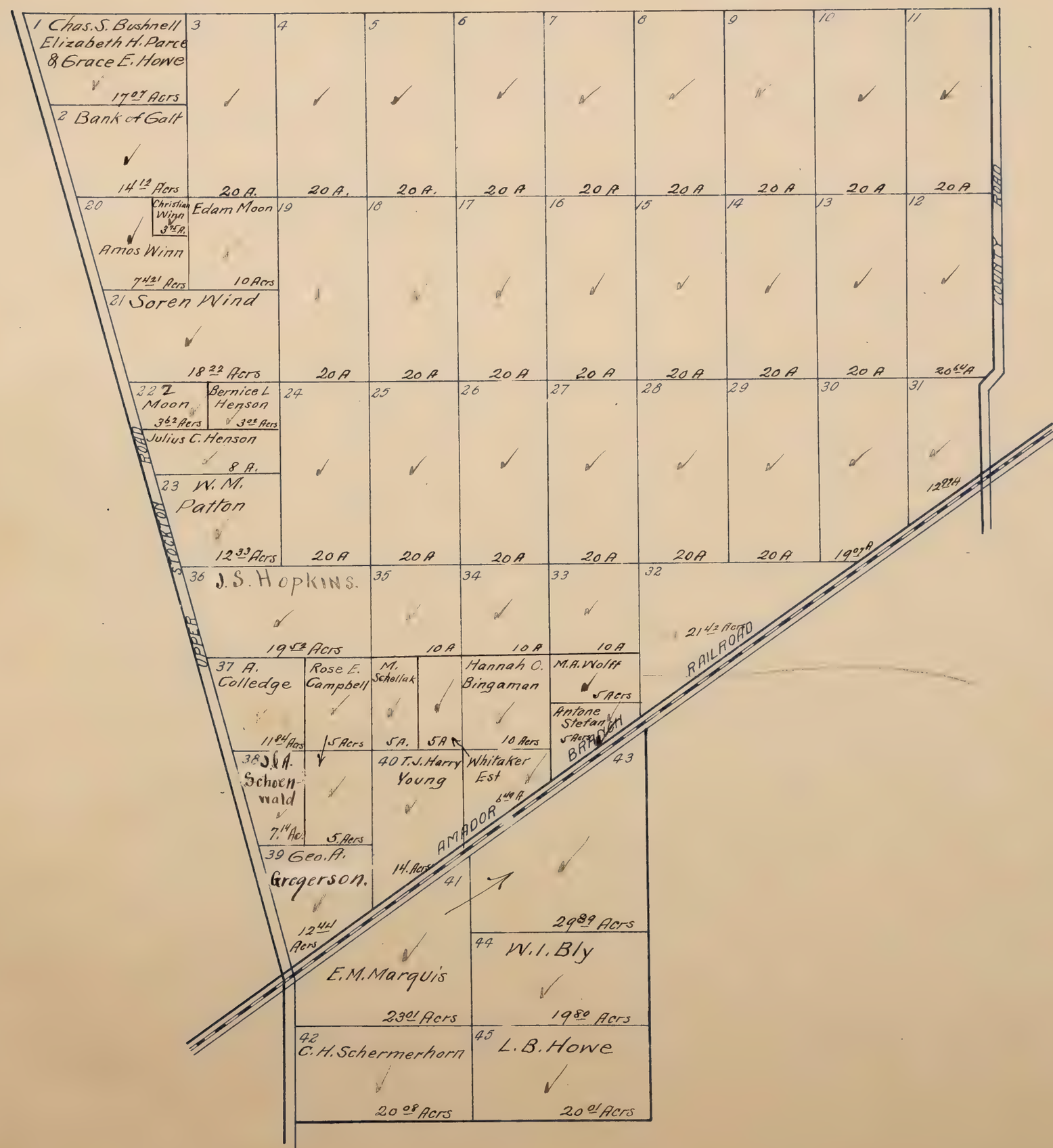

Mapped.

747

WILTON

located in
Sec 1 T.6N R6E & Sec 36 T7N R6E
Scale 1 = 750

Dillard SD

All blanks below assessed to The Cosumnes Co. ✓

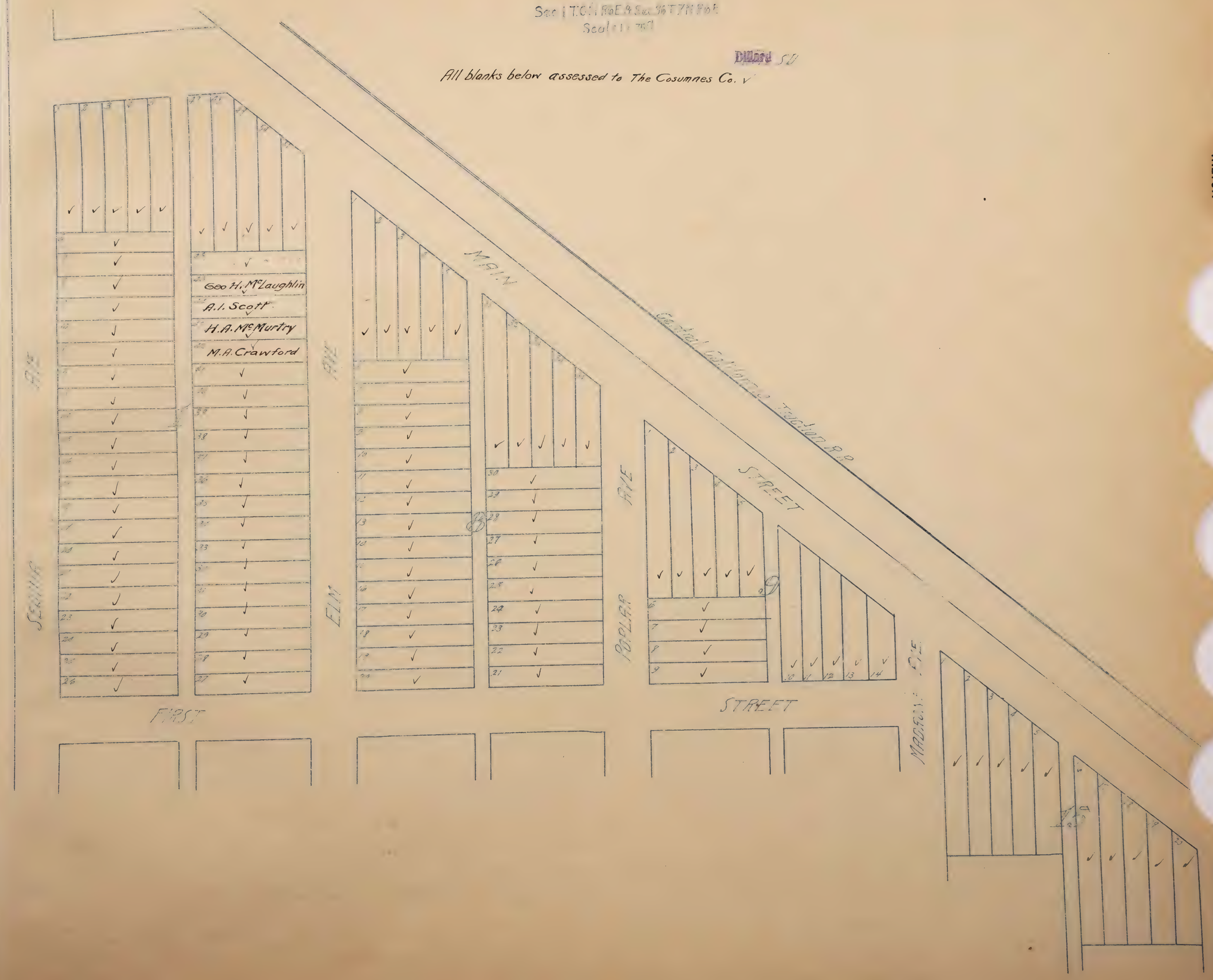

WILTON

Mapped.

WILTON

located in

Sec 1 T6N.R6E. & Sec 36 T.7N.R6E

Scale 1" = 150 ft

Dillard S.D.

All blanks below assessed to The Cosumnes Co. ✓

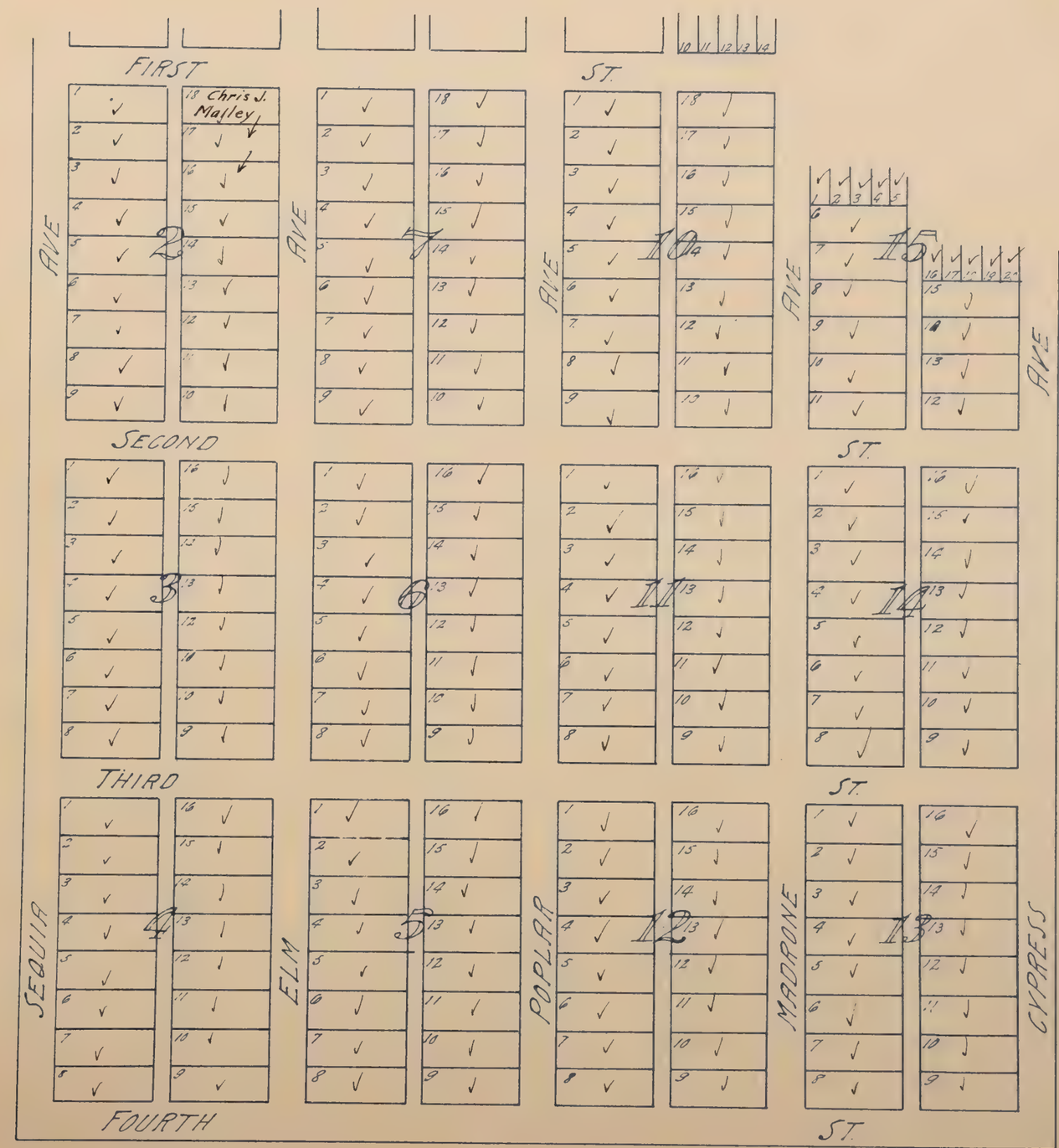

Mapped.

WOLF HEIGHTS

located in

Secs-7-8 T7N. R6E.

Scale 1" = 500 ft

All blanks below assessed to Philip Wolf ✓

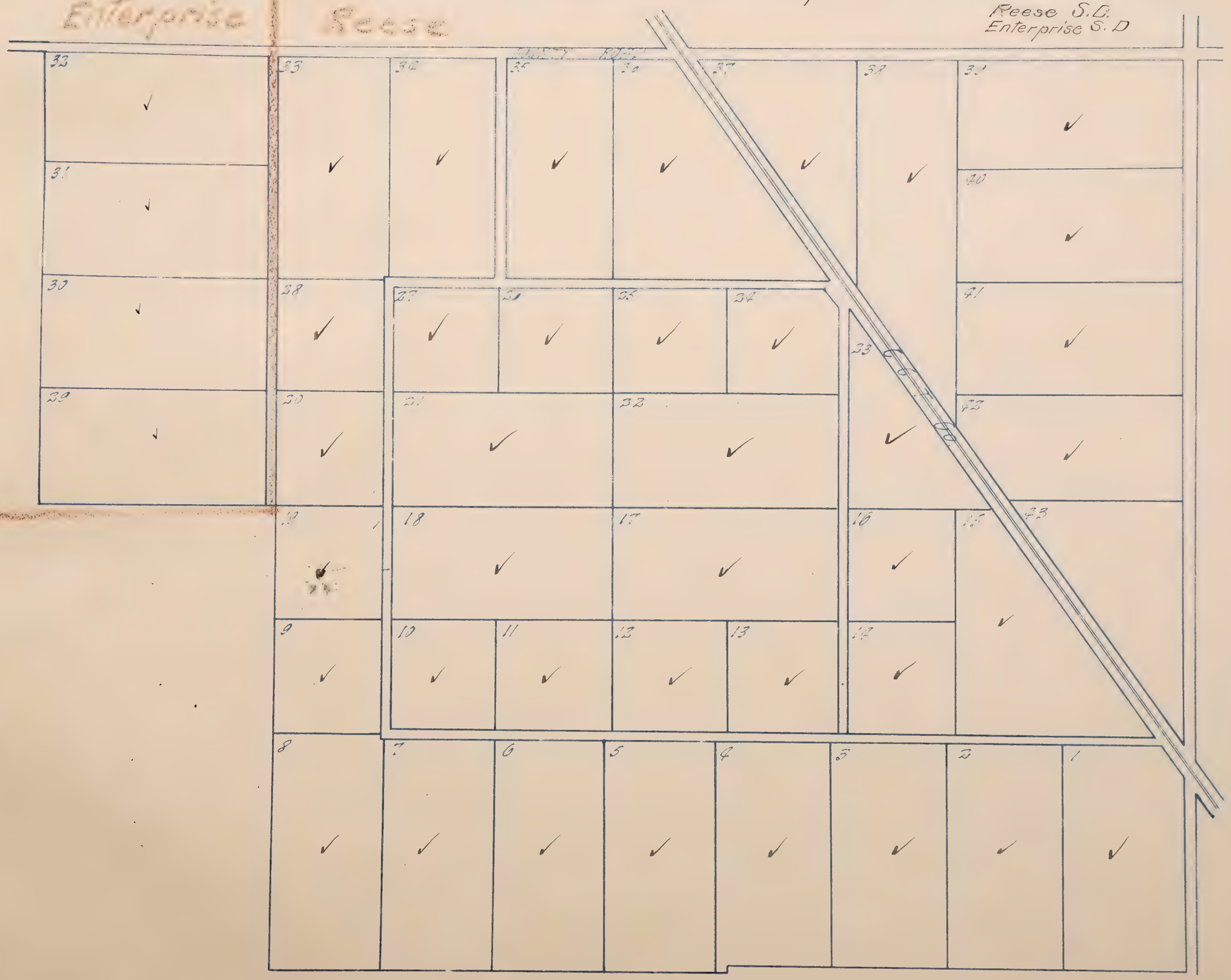

WOLF

Mapped.

WRIGHT & KIMBROUGH No 2

LOCATED IN
SECTION 31 T. 8 N.R. 6 E.

Scale 6 chains = 1 inch.

Wright & K 2

Mapped.

WRIGHT AND KIMBROUGH COLONIES

S.W.¼ SEC. 6 T.7 N.R.6 E.
Scale, 8 chains = 1 inch

No 5

ENTERPRISE S. D.



SEC. 12 T. 7 N.R.5 E.
Scale, 6 chains = 1 inch

No 6

JACKSON S. D.

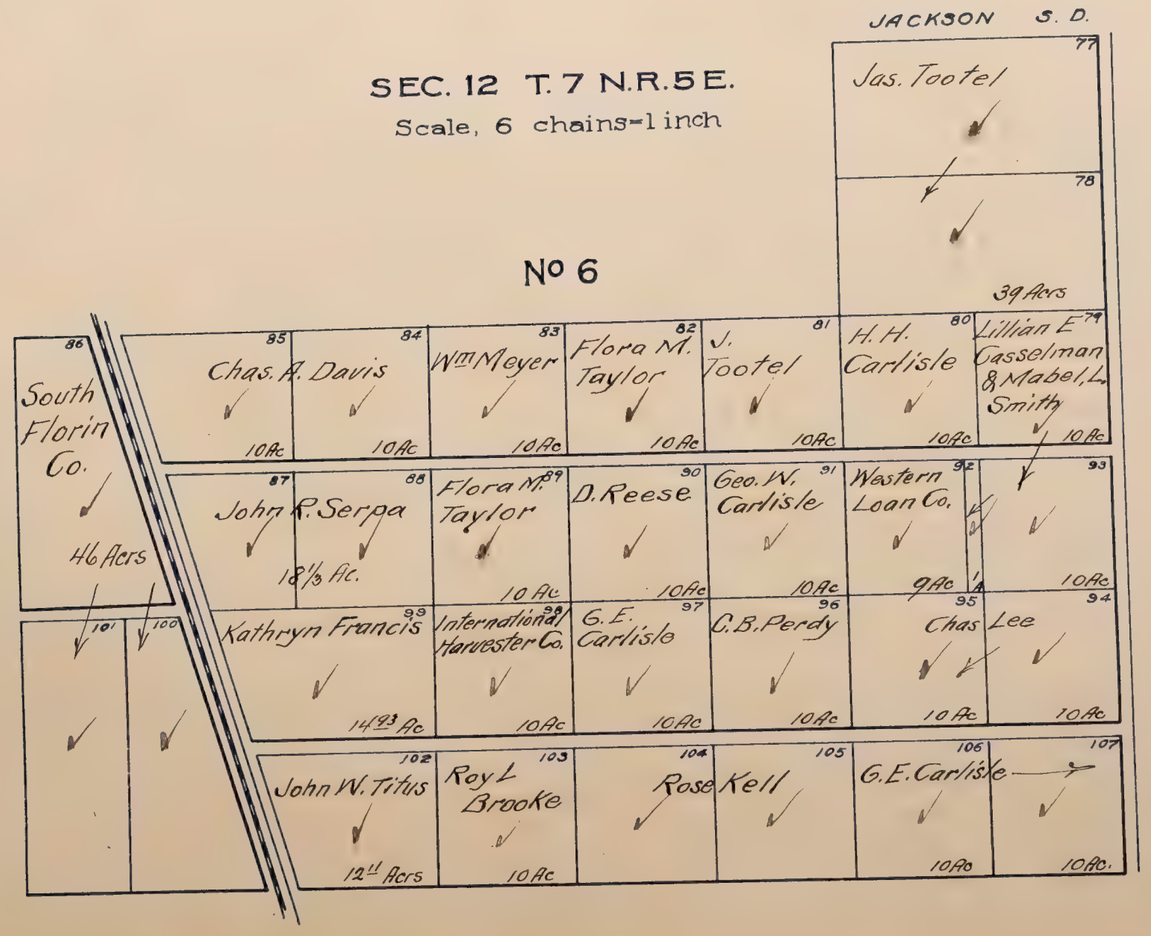

Wright & K Col

Mapped.

WRIGHT AND KIMBROUGH COLONY No. 7

SEC'S. 18 & 19 T. 7 N. R. 6 E.

Scale, 8 chains = 1 inch.

JACKSON S. D.

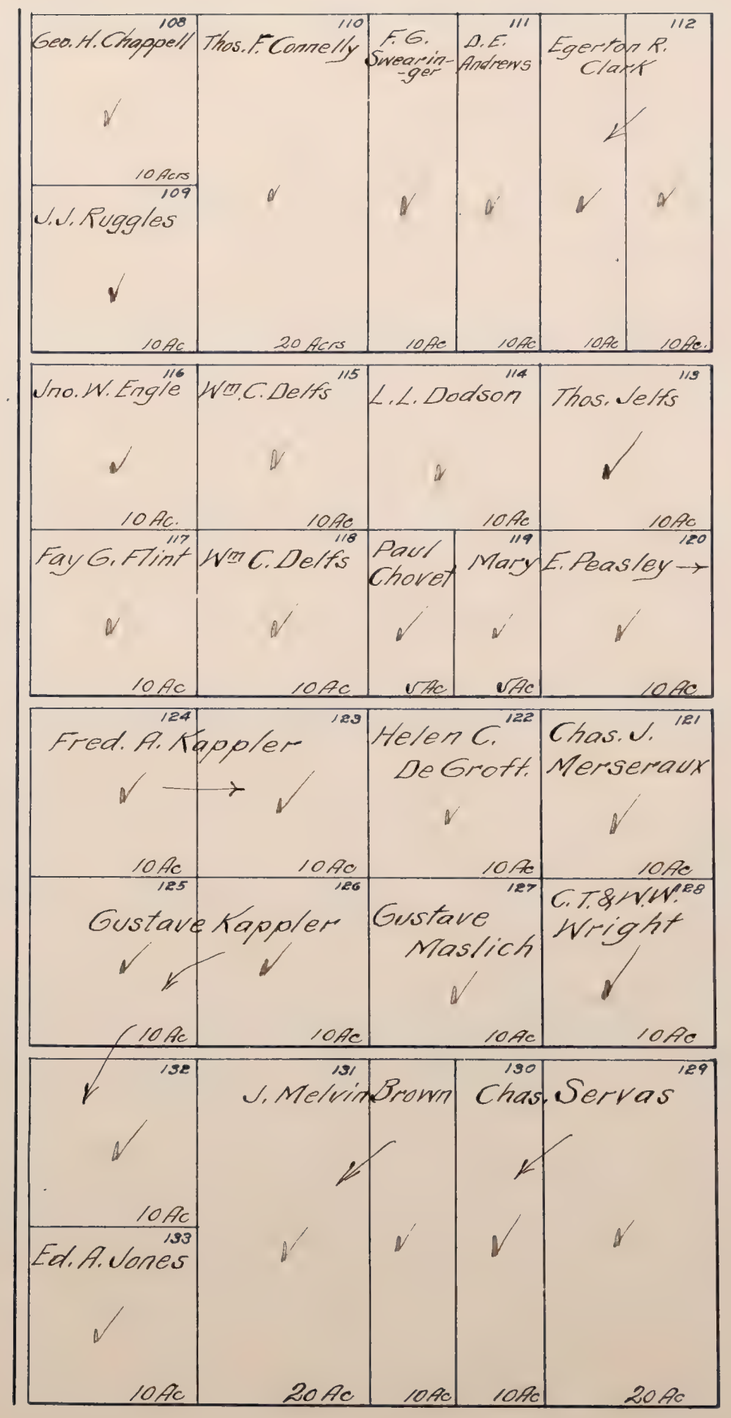

Mapped

YOUNGS HEIGHTS

located in
NE 1/4 of the S.W. 1/4 Section 13
Rancho Del Paso
Scale 1" = 100 ft

Rebla S.D.

All blanks below assessed to T. Wah Hing ✓

Mapped.

ZETZ SUBDIVISION

FRAC'L. PART OF LOT 20, LOUISIANA TRACT

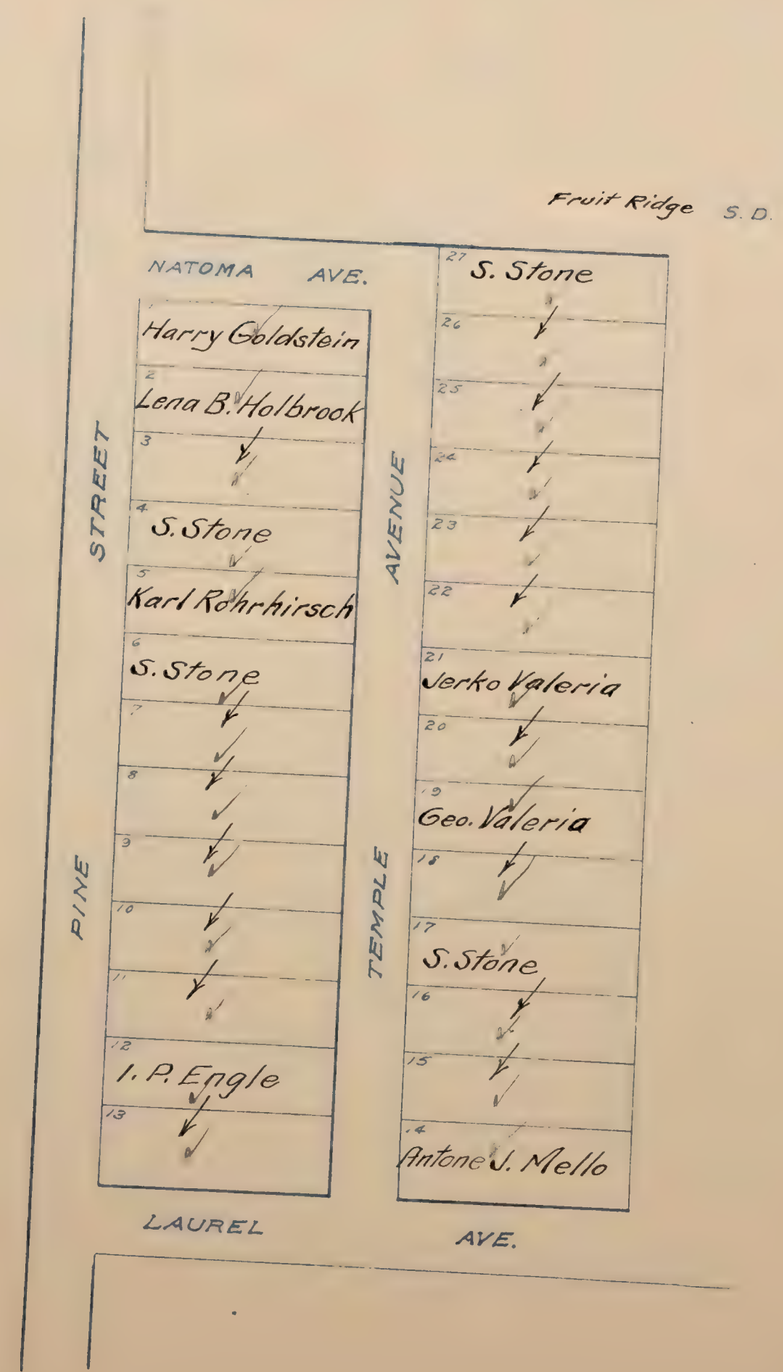

ZETZ